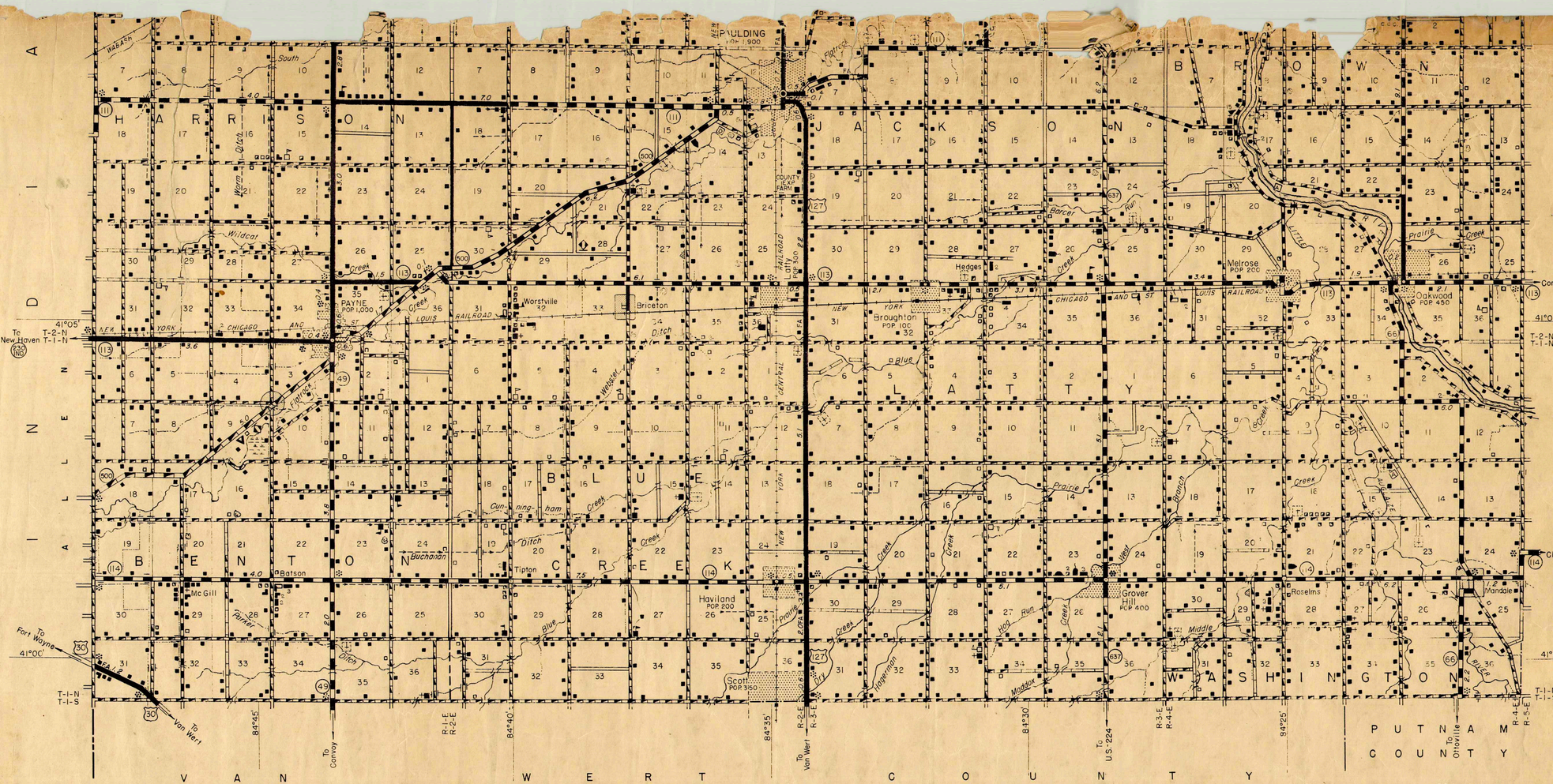

BRICETON
PAULDING TOWNSHIP
SECTIONS 33-34

MANDALE
WASHINGTON TOWNSHIP
SECTIONS 23-24-25-26

JUNCTION
AUGLAIZE TOWNSHIP SECTIONS 19-30
EMERALD TOWNSHIP SECTIONS 24-25

CONGESTED AREA
BENTON TOWNSHIP
SECTIONS 3-4-9-10

CITIES, VILLAGES, H

- COUNTY SEAT
- OTHER CITY, VILLAGE, OR HAMLET
- UNINCORPORATED PLACE - ENLARGEME

ROAD SYSTEM DESIGNAT

- UNITED STATES HIGHWAY
- STATE HIGHWAY SYSTEM
- COUNTY AND TOWNSHIP ROAD
- FEDERAL AID
- SLOPE DISTANCE

RAILWAYS

- RAILROAD
- RAILROAD STATION
- RAILROAD GRADE CROSSING

STRUCTURES AND STREAM CROSSINGS

- GENERAL HIGHWAY BRIDGE
- HIGHWAY CULVERT

GENERAL CULTURAL FEATURES

	VACANT	OCCUPIED
FARM		
DWELLING (OTHER THAN FARM)		
ROW OF DWELLINGS		
STORE OR SMALL BUSINESS		
TOWNSHIP OR COMMUNITY HALL		
CHURCH		
SCHOOL		
INDUSTRIAL PLANT		
CEMETERY		
TANKS		
PUMPING STATION		
C.C.C. CAMP		
CAMP GROUND		
GAME PRESERVE		
KILN (TILE, CLAY ETC)		
FAIRGROUND OR RACE TRACK		
SAWMILL		
SEASONAL INDUSTRY		
MUNICIPAL PARK		
GRAVEL PIT		
STONE QUARRY		
JUNK OR AUTO WRECKING YARD		
DISPOSAL PLANT		
GOLF COURSE		
POST OFFICE		
SEASONAL DWELLING		
ORCHARD OR VINEYARD		
AMUSEMENT PLACE		

DRAINAGE

- DRAINAGE DITCH
- INTERMITTENT STREAM
- NARROW STREAM
- WIDE STREAM

ROAD TYPES

- UNIMPROVED ROAD
- GRADED & DRAINED EARTH
- SOIL SURFACED ROAD
- METAL SURFACED ROAD
- BITUMINOUS SURFACED ROAD (LOW)
- PAVED ROAD

GENERAL HIGHWAY MAP

PAULDING COUNTY

OHIO

PREPARED BY THE
OHIO STATE HIGHWAY DEPARTMENT
IN COOPERATION WITH THE
FEDERAL WORKS AGENCY
PUBLIC ROADS ADMINISTRATION
DATA OBTAINED FROM
STATE-WIDE HIGHWAY PLANNING SURVEY
DRAWING MADE BY
WORK PROJECTS ADMINISTRATION

SCALE
0 1 2 3 4 MILES

ENLARGEMENT SCALE
0.50 0 0.25 0.50 MILES

1940

POLYCONIC PROJECTION

VETERANS GRAVES REGISTRATION

OFFICIAL PROJECT NOS. 465-42-3-467 & 665-42-3-232

OPERATED

BY

WORK PROJECTS ADMINISTRATION

SPONSORED BY

GILSON D. LIGHT

ADJUTANT GENERAL

CO-SPONSORED BY

AMERICAN LEGION

DEPT. OF OHIO

STATE OF OHIO

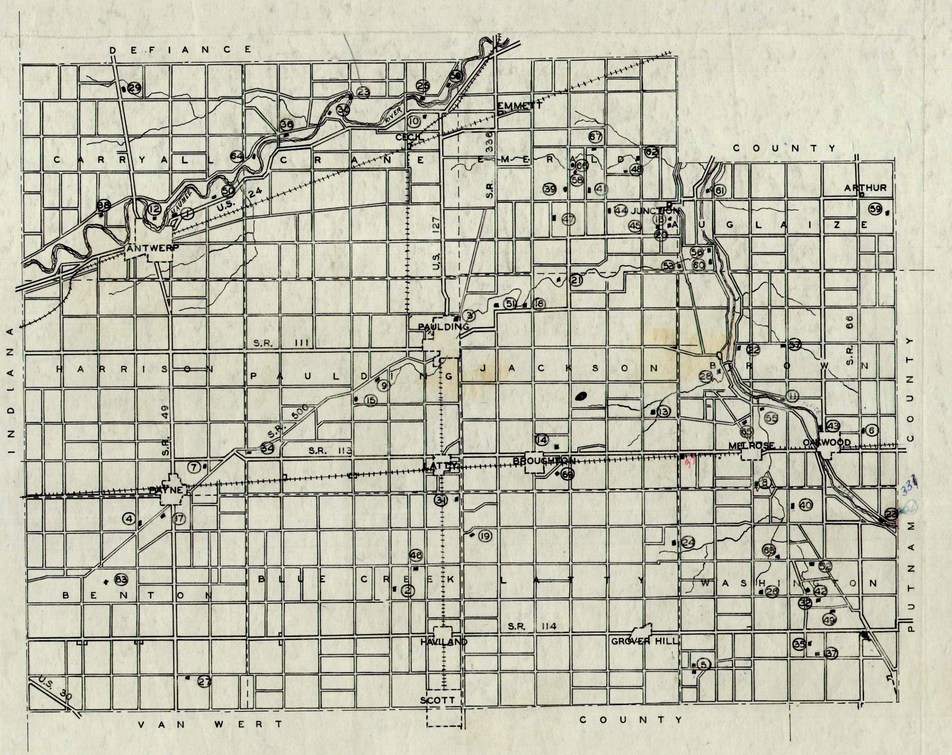

PAULDING COUNTY

0 1 2 3 4 5 6
SCALE OF MILES

CEM. NO.	TOWNSHIP	NAME
1	CARRYALL	MAUMEE
2	BLUE CREEK	BLUE CREEK (WHITE)
3	PAULDING	LIVE OAK
4	BENTON	LEHMAN
5	WASHINGTON	MIDDLE CREEK (WHITE)
6	BROWN	PRARIE CHAPEL
7	HARRISON	WILTSIE
8	BROWN	LITTLE AUGLAIZE
9	PAULDNG	COOPER HAINES
10	CRANE	ROCHESTER
11	BROWN	KINGERY
12	CARRYALL	ANTWERP (RIVERSIDE)
13	JACKSON	BOWHOLTZ
14	JACKSON	HEDGES
15	PAULDING	ST. PAULS
16	AUGLAIZE	JUNCTION
17	BENTON	ST. JOHNS
18	JACKSON	PLEASANT GROVE
19	LATTY	PLEASANT VIEW
20	AUGLAIZE	ST. MARYS
21	JACKSON	UP-THE-GROVE
22	BROWN	SHERMAN
23	CRANE	FORDER
24	LATTY	MT. ZION
25	CRANE	IMMACULATE CONC.
26	WASHINGTON	MIDDLE CREEK (COL)
27	BENTON	DEALY
28	BROWN	CHARLOE
29	CARRYALL	CLARK
30	CRANE	GORDON
31	BLUE CREEK	AMISH
32	WASHINGTON	BOTWELL
33	BROWN	DUNKARD
34	HARRISON	SNELLENBARGER
35	WASHINGTON	YOUNGS (COL.)
36	CARRYALL	BANKS
37	WASHINGTON	FOUGHT
38	CARRYALL	HIRAM BANKS
39	EMERALD	HYMAN
40	WASHINGTON	HERRELL
41	EMERALD	KINZER
42	WASHINGTON	MELLINGER
43	BROWN	OAKWOOD
44	EMERALD	ANKNEY
45	AUGLAIZE	BARTON
46	BLUE CREEK	BLUE CREEK (COL.)
47	EMERALD	BLANE
48	EMERALD	BAKLE
49	WASHINGTON	BURBAGE
50	CARRYALL	COFFELT
51	JACKSON	COUNTY HOME
52	WASHINGTON	CHURCH OF GOD
53	AUGLAIZE	DOTTERER
54	CRANE	EATON
55	BROWN	FT. BROWN
56	AUGLAIZE	HOSTERMAN
57	BROWN	HOOVER
58	EMERALD	HASH
59	AUGLAIZE	ICE
60	AUGLAIZE	LANDIS
61	AUGLAIZE	POTTER
62	EMERALD	RENOLETT
63	BENTON	SECTION 16 – (BRADY-FINNAN)
64	CARRYALL	SLOUGH
65	BROWN	SWITZER
66	EMERALD	SMITH
67	EMERALD	WHITEHEAD
68	WASHINGTON	WILSON (COL.)
69	JACKSON	LINCH

PAULDING COUNTY

INDEX

CEMETERY	PAGE
AMISH	80
ANTWERP - RIVERSIDE	3-6
ANKNEY	81
BAKLE	86
BANKS	82
BARTON	84
BLANE	84
BLUE CREEK WHITE	7-13
BLUE CREEK COLORED	61
BOTWELL	74
BOWHOLTZ	60
BURBAGE	83
CHARLOE	85
CHURCH OF GOD	75
CLARK	76
COFFELT	88
COOPER-HAINES	62
COUNTY HOME	79
DEALY	75
DOTTERER	88
DUNKARD	78
EATON	80
FORDER	14-17
FOUGHT	82
FT. BROWN	85
GORDON	80
HASH	86
HEDGES	63
HERRELL	77
HIRAM BANKS	77
HOOVER	85
HOSTERMAN	87
HYMAN	84
ICE	88
IMMACULATE CONCEPTION	74
JUNCTION	64
KINGERY	65
KINZER	81
LANDIS	87
LEHMAN	28-32
LINCH	78
LITTLE AUGLAIZE	24-27
LIVE OAK	18-23
MAUMEE	33-37
MELLINGER	68
MIDDLE CREEK WHITE	38-42
MIDDLE CREEK COLORED	66
MT. ZION	67
OAKWOOD	87
PLEASANT GROVE	69
PLEASANT VIEW	70
POTTER	88
PRARIE CHAPEL	43-47
RENOLETT	81
ROCHESTER	71
SECTION 16 BRADY-FINNAN	85
SHERMAN	48-51
SLOUGH	82
SMITH	86
SNELLENBARGER	79
ST. JOHNS	72
ST. MARYS	73
ST. PAULS	52-55
SWITZER	87
UP THE GROVE	76
WHITEHEAD	86
WILSON COLORED	83
WILTSIE	56-59
YOUNGS COLORED	83

ANTWERP RIVERSIDE CEMETERY

PAULDING CO. CARRYALL TWP.

OFFICIAL PROJECT NO.S 465-42-3-467 & 665-42-3-232

3.5 ACRES

2 PAGES

LEGEND

(1) REVOLUTIONARY WAR

(10) WAR OF 1812

(16) WAR WITH MEXICO

(19) CIVIL WAR

(25) SPANISH-AM. WAR

(31) WORLD WAR

HISTORY

N

SCALE 1"=30'

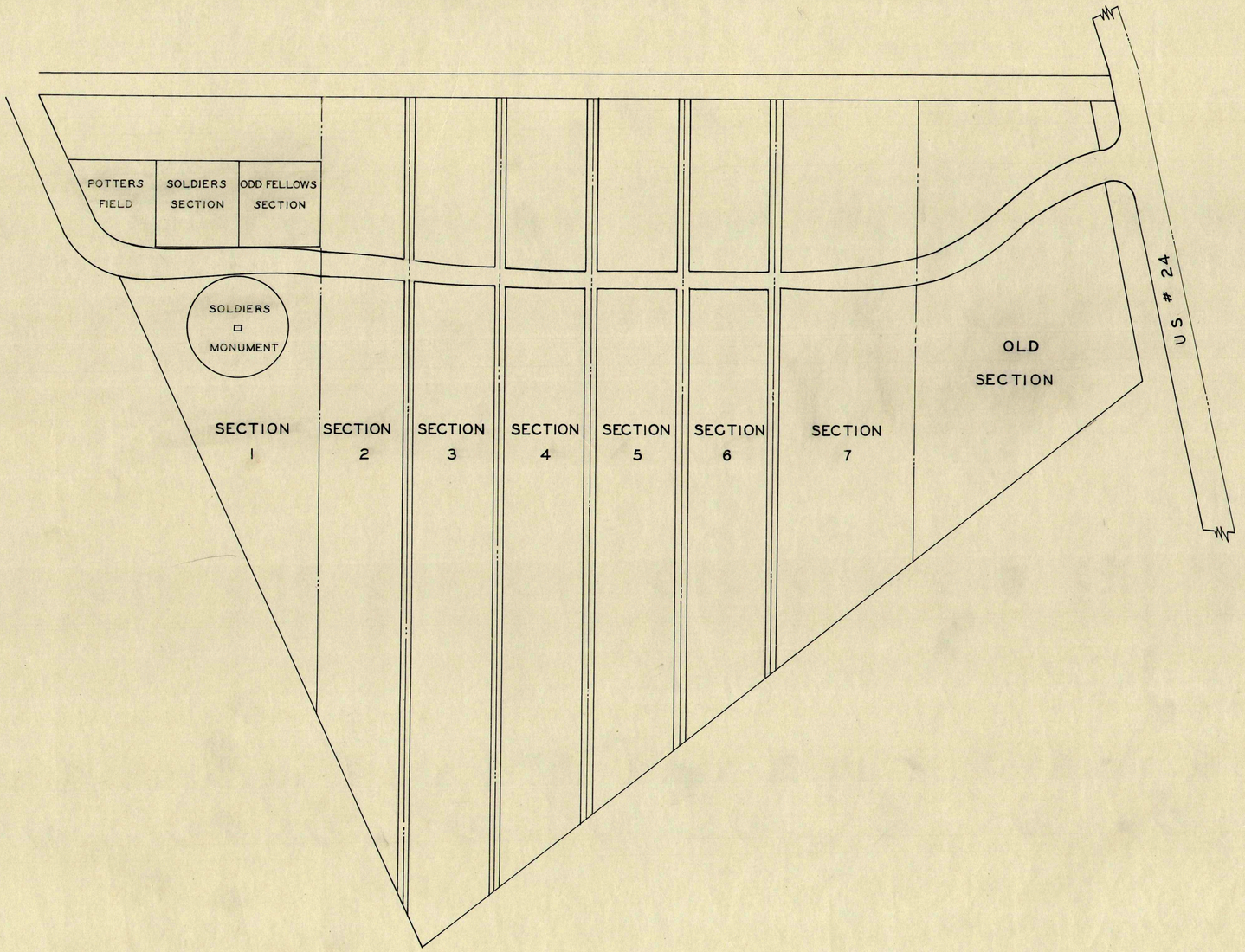

RIVERSIDE KEY MAP
PAGE 4

SEC-LOT-GRAVE-WAR-NAME

SEC	LOT	GRAVE	WAR	NAME
7	196	3	(19)	ADAMS LEWIS
5	142	1	(19)	BANKS JOHN M.
5	128	2	(19)	BARCHARD FREDRICK
OLD	R10	6	(19)	BARNHART JAMES C.
OLD	R17	1	(10)	BOLSINGER GEORGE
7	219	2	(19)	BOYLAN HENRY C.
5	121	1	(19)	BRUNER WM.
6	173	5	(19)	COOLEY EBENEZER
6	168	1	(19)	DOERING W.H.
7	192	4	(19)	DONANT SOLOMON
7	208	4	(19)	DRESSOR JOEL
6	173-A	2	(19)	DUVALL DANIEL
5	148	1	(19)	ELLIOT PERRY
7	207	5	(19)	FERGUSON HENRY B.
7	207	2	(19)	FIELDS FRANK
OLD	R9	1	(19)	FISHER JOHN A.
6	159	3	(19)	FLECK WM. F.
5	140A	1	(19)	GEORGE HENRY
OLD	R2	6	(19)	GODFREY CHAUNCEY
7	227	1	(19)	GORDON HARRY H.
5	137	2	(19)	GOSHORN ANDREW J.
7	223	1	(19)	GOSHORN SAMUEL C.

SEC-LOT-GRAVE-WAR-NAME

SEC	LOT	GRAVE	WAR	NAME
OLD	R-4	5	(19)	HARRIS JOHN V.
5	139A	5	(19)	HARRIS THOMAS B.
6	184	5	(19)	HUGHES DENNISON S.

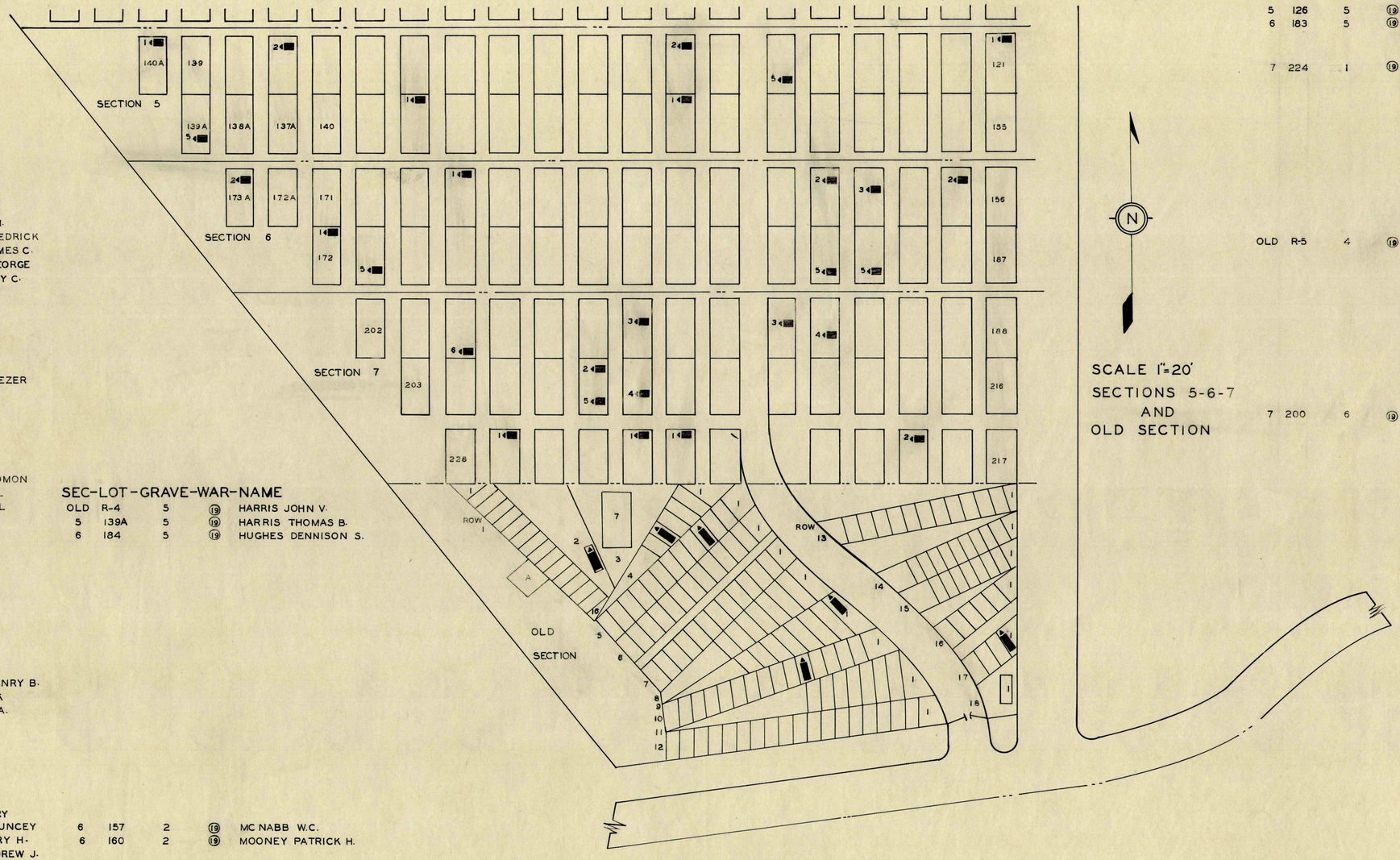

SCALE 1"=20'
SECTIONS 5-6-7
AND
OLD SECTION

SEC-LOT-GRAVE-WAR-NAME

SEC	LOT	GRAVE	WAR	NAME
6	172	1	(19)	PERRY JEROME
5	126	5	(19)	SHIRLEY J.J.
6	183	5	(19)	SLOUGH CONROD
7	224	1	(19)	TANNER W.M.
OLD	R-5	4	(19)	WILSON JAMES ELWOOD
7	200	6	(19)	ZUBER JOHN

SEC-LOT-GRAVE-WAR-NAME

SEC	LOT	GRAVE	WAR	NAME
6	157	2	(19)	MC NABB W.C.
6	160	2	(19)	MOONEY PATRICK H.
7	193	3	(19)	OSBORNE WILLIAM E.

RIVERSIDE
PAGE 5

SEC	LOT	GRAVE	WAR	NAME
4	95	3	19	BABCOKE GEORGE W.
I.O.O.F.	5	8	19	BAKER JNO.
3	61	4	19	CARPENTER SEYMOUR
2	23	2	19	CLINE ADAM
4	117	2	19	CORPE W.H.
4	107	1	19	GROUSE ETHELBERT
1	6	3	19	CRY HUGH
3	60	2	UNKNOWN	CURTIS H.N.
3	77	4	19	FISHER CYRENUS

SEC	LOT	GRAVE	WAR	NAME
3	72	1	19	GIBBORD WILLIAM
2	12	6	19	GOSHORN J.W.S.
4	102A	5	19	HARRIS EDWIN O.
3	64	6	19	HARRIS PERMENUS F.
2	2	4	19	HIGGINS G.W.
3	65	2	19	KENTNER E.S.
4	89	5	19	KNAPP PHILIP
3	55	6	19	LONG FRANK
3	54	2	19	LONG JARVIS
3	72	3	31	LONG MILLARD MONROE

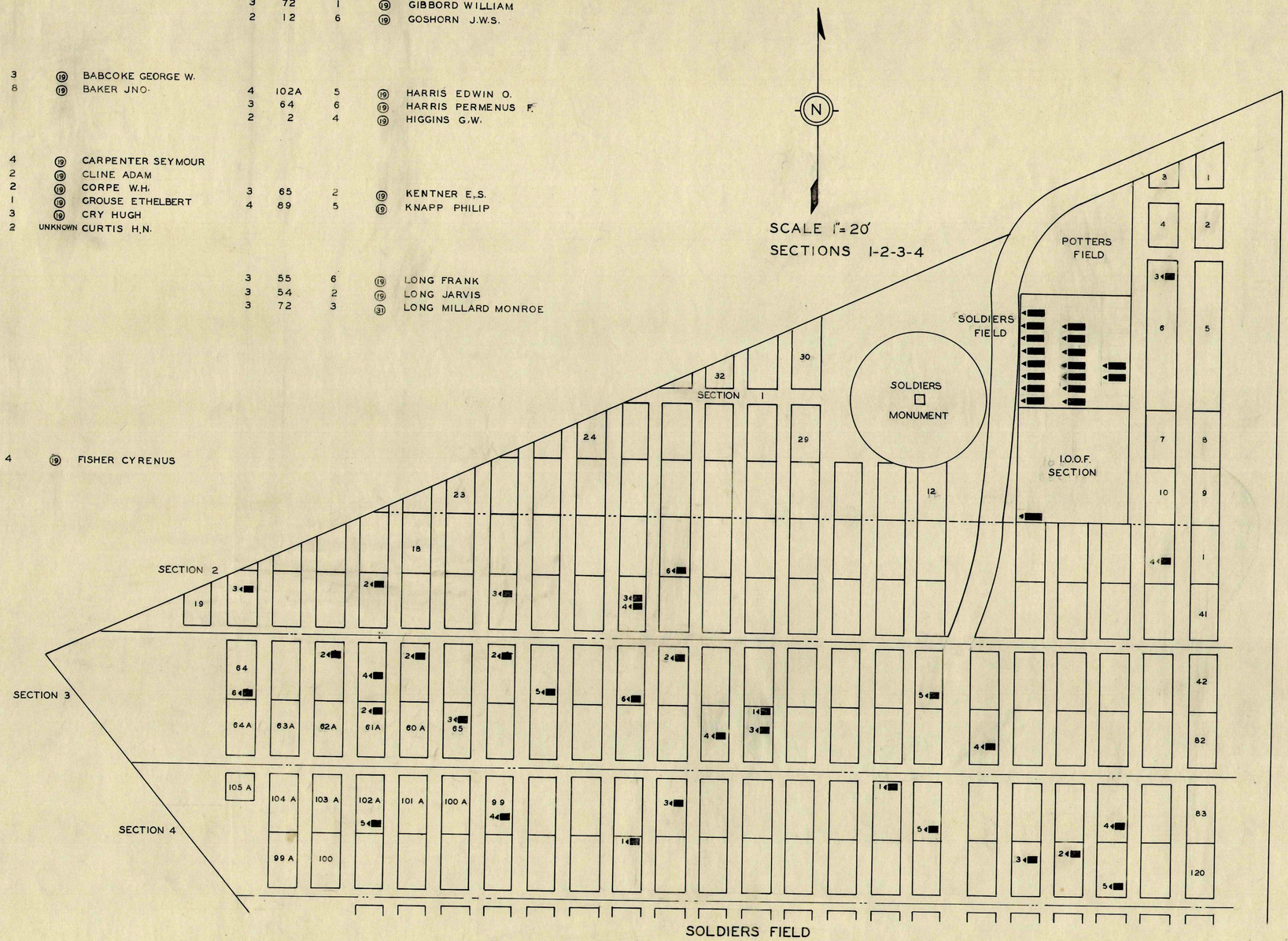

SEC	LOT	GRAVE	WAR	NAME
4	90	1	19	MILLER C.B.
3	61A	2	19	MURPHY ROBERT S.
3	57	5	19	MURPHY THOMAS
3	71	4	19	MYRES G.S.
4	85	4	19	NICHOLSON WM. J.
3	48	5	19	PUGH WILLIAM N.
4	99	5	19	REEB JOS.
3	62	2	19	ROGERS ROBERT A.
2	20	3	19	ROGERS URIAH W.
3	58	5	19	SNOOK PETER
3	58	2	19	SNOOK W.N.
2	26	3	19	SNOOK W.R.
4	116	3	19	STUCKY URIAH H.
4	118	5	19	THOMAS ISAAC
2	29	4	19	ZUBER JOHN A.

GRAVE	WAR	NAME
1		
2	25	VAN HORN HARMON S.
3	19	MILLER JNO.JR.
4	19	MARTIN CHRISTOPHER
5	19	WOODCOX G.W.
6	19	BOUVIER L.X.
7	19	JEWEL PARKISON
8	19	LEPPER J.L.
9	19	PICKERING HIRAM
10	19	CRAFT W.P.
11	19	LYSHER BEN'Y
12	19	BROWN ELIAS
13	19	BELL SAM'L
14	19	LONGBERRY JOS.

GRAVE	WAR	NAME
15	19	WENTWORTH JOHN
16	19	LAMPHIER AUSTIN
17		
18		
19		
20		
21		
22		
23		
24	31	MAIN LEONARD
25	19	SIMMERS BARNEY
26		
27		

BLUE CREEK CEMETERY

PAULDING CO. BLUE CREEK TWP.

OFFICIAL PROJECT NO.S 465-42-3-467 & 665-42-3-232

12 ACRES

5 PAGES

LEGEND

① REVOLUTIONARY WAR

⑩ WAR OF 1812

⑯ WAR WITH MEXICO

⑲ CIVIL WAR

㉕ SPANISH-AM WAR

㉛ WORLD WAR

HISTORY

JOSEPH & MARY REED TRANSFERRED 1/8 ACRE TO TRUSTEES OF BLUE CREEK TOWNSHIP, AUGUST 2. 1869.

PETER KEMLER TO TRUSTEES 3 7/8 ACRES OCT. 30, 1888.

P. S. DAVIS & S. C. DAVIS & WIFE 1 1/2 ACRES TO TRUSTEES APRIL 14, 1890.

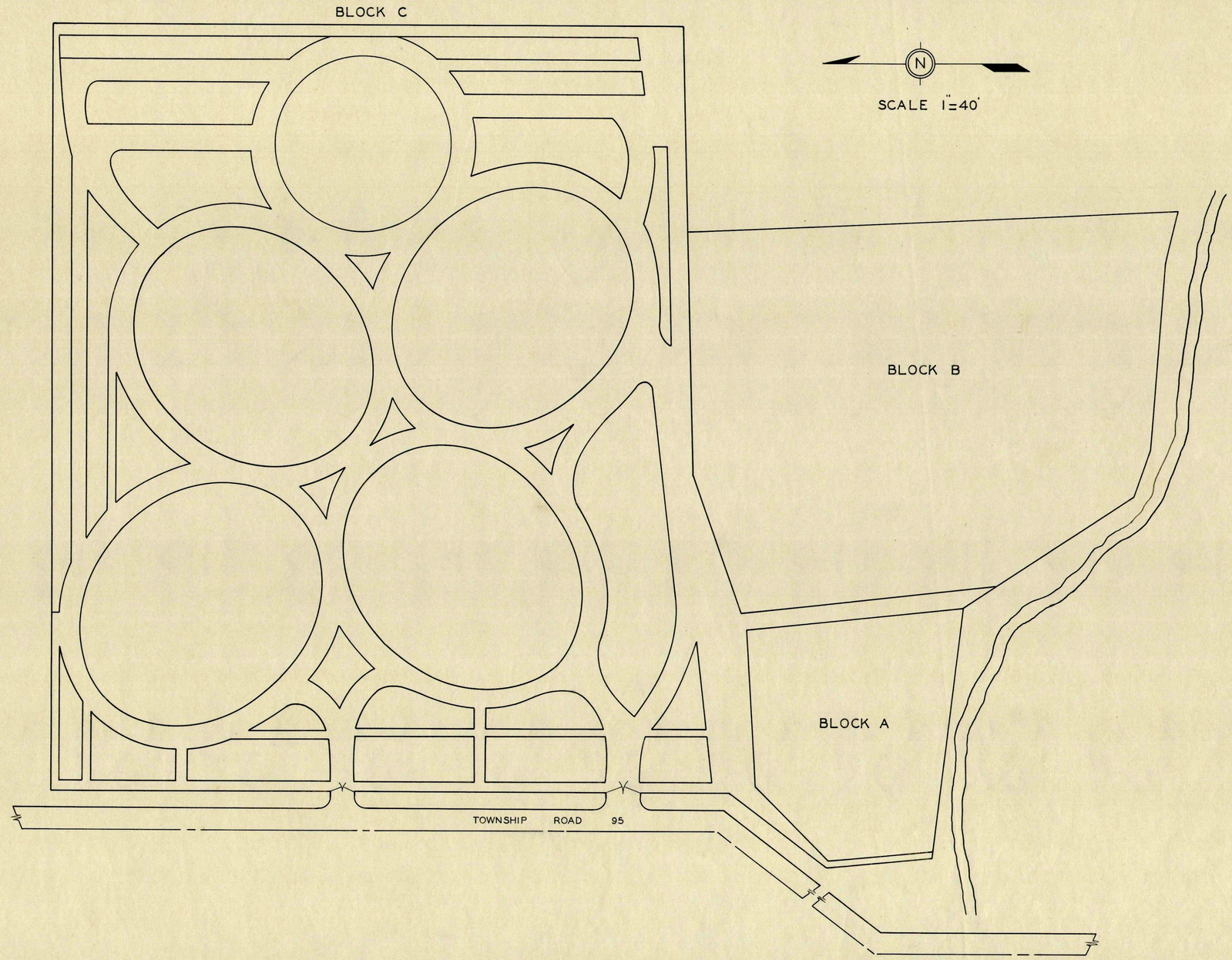

BLUE CREEK KEY MAP
PAGE 8

SCALE 1" = 20'

BLOCKS A & B

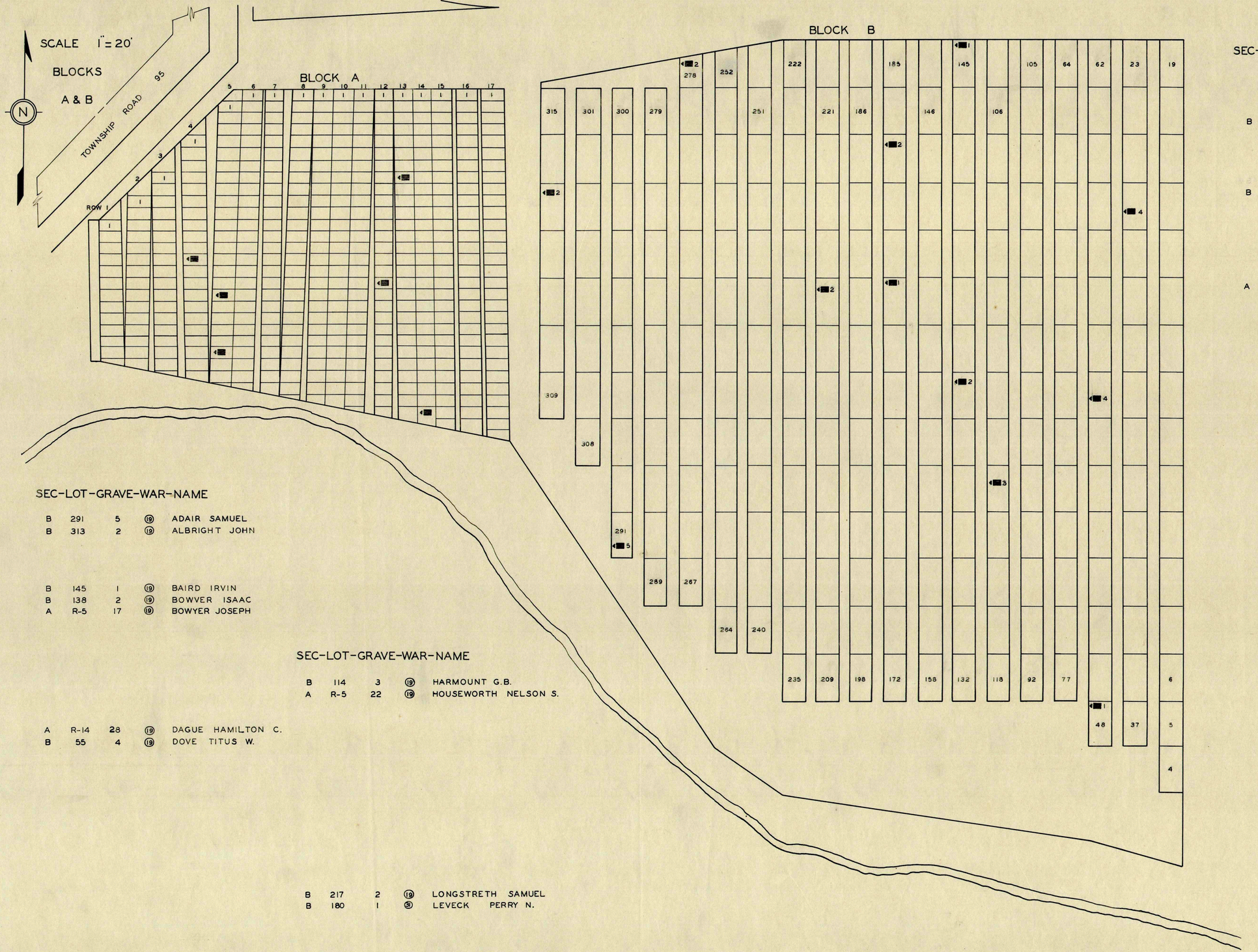

SEC-LOT-GRAVE-WAR-NAME

B 291 5 ⑲ ADAIR SAMUEL
B 313 2 ⑲ ALBRIGHT JOHN

B 145 1 ⑲ BAIRD IRVIN
B 138 2 ⑲ BOWVER ISAAC
A R-5 17 ⑲ BOWYER JOSEPH

A R-14 28 ⑲ DAGUE HAMILTON C.
B 55 4 ⑲ DOVE TITUS W.

SEC-LOT-GRAVE-WAR-NAME

B 114 3 ⑲ HARMOUNT G.B.
A R-5 22 ⑲ HOUSEWORTH NELSON S.

B 217 2 ⑲ LONGSTRETH SAMUEL
B 180 1 ⑲ LEVECK PERRY N.

B 48 1 ⑲ MASSAH EMIEL
A R-12 17 ⑲ MC ADAMS HENRY P.
A R-4 11 ⑲ MC ENTIRE DARIUS
B 26 4 ⑲ MUMY PETER

SEC-LOT-GRAVE-WAR-NAME

B 183 2 ⑲ OYER DAVID D.

B 278 2 ⑲ POORMAN ANDREW J.

A R-13 8 ⑲ ROEBUCK BENJAMIN F.

LOT-GRAVE-WAR-NAME

LOT-GRAVE-WAR-NAME

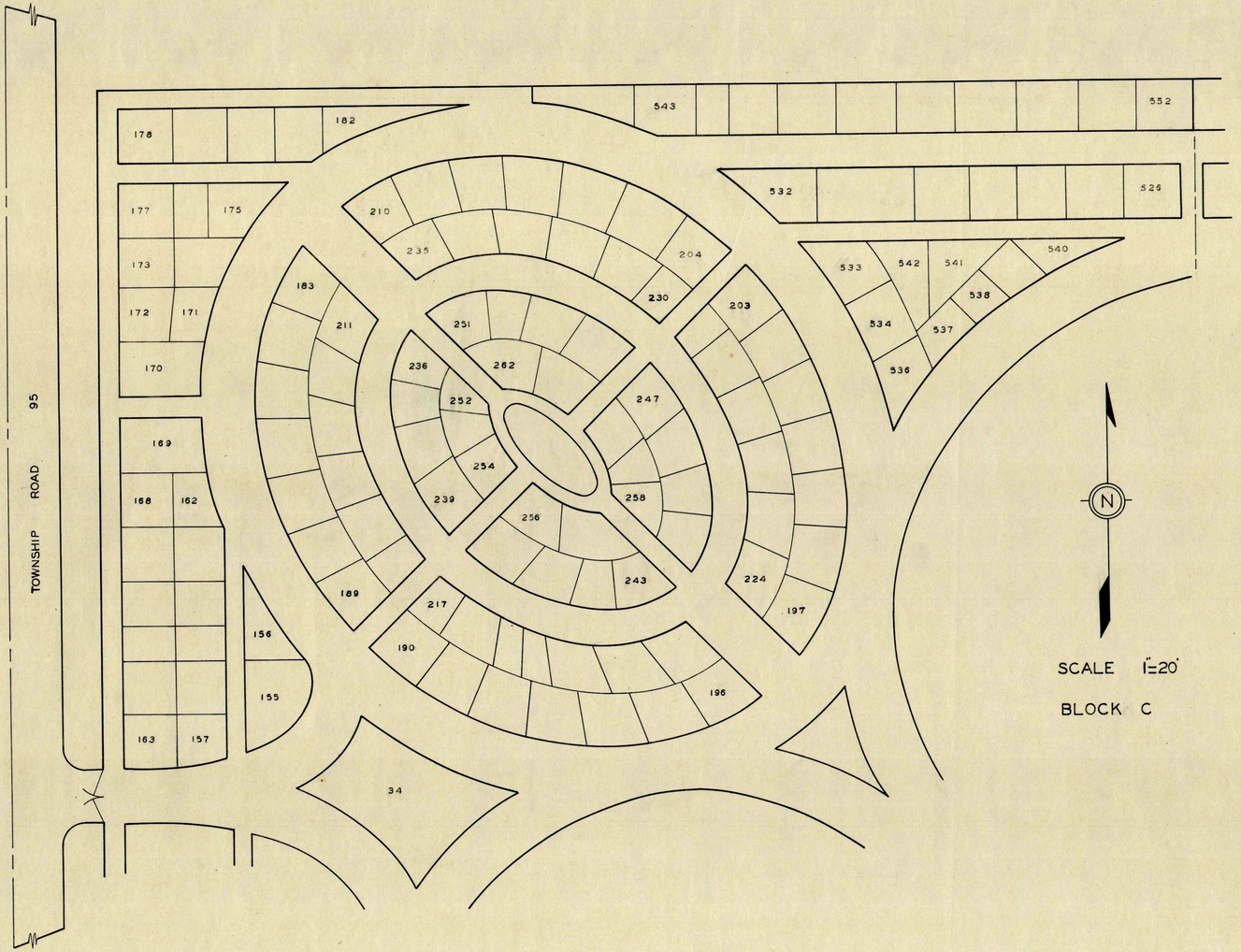

SCALE 1"=20'

BLOCK C

LOT-GRAVE-WAR-NAME

LOT-GRAVE-WAR-NAME

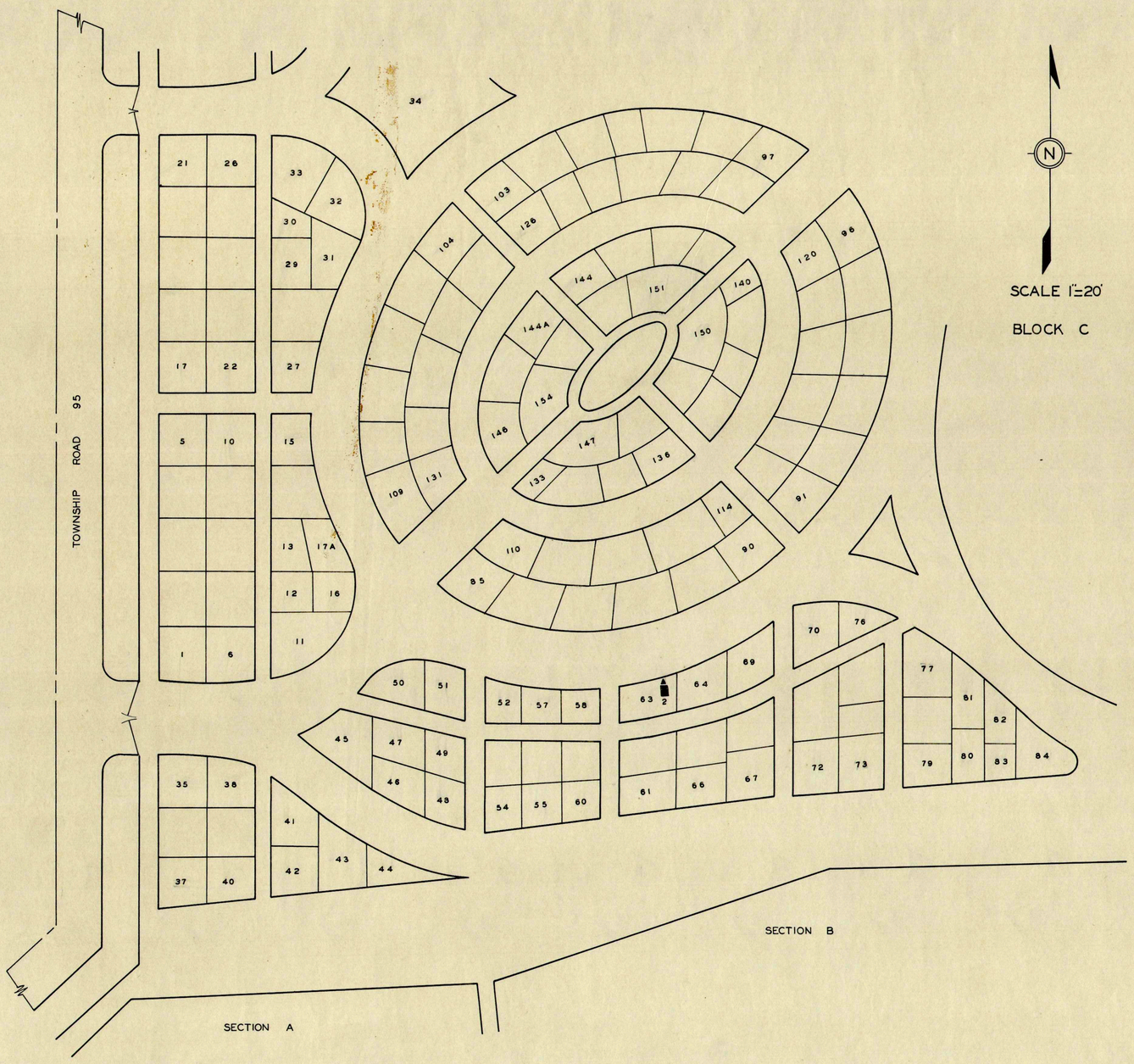

SCALE 1"=20'

BLOCK C

63 2 ⑲ FINEGAN FRANCIS

SCALE 1"=20'

BLOCK C

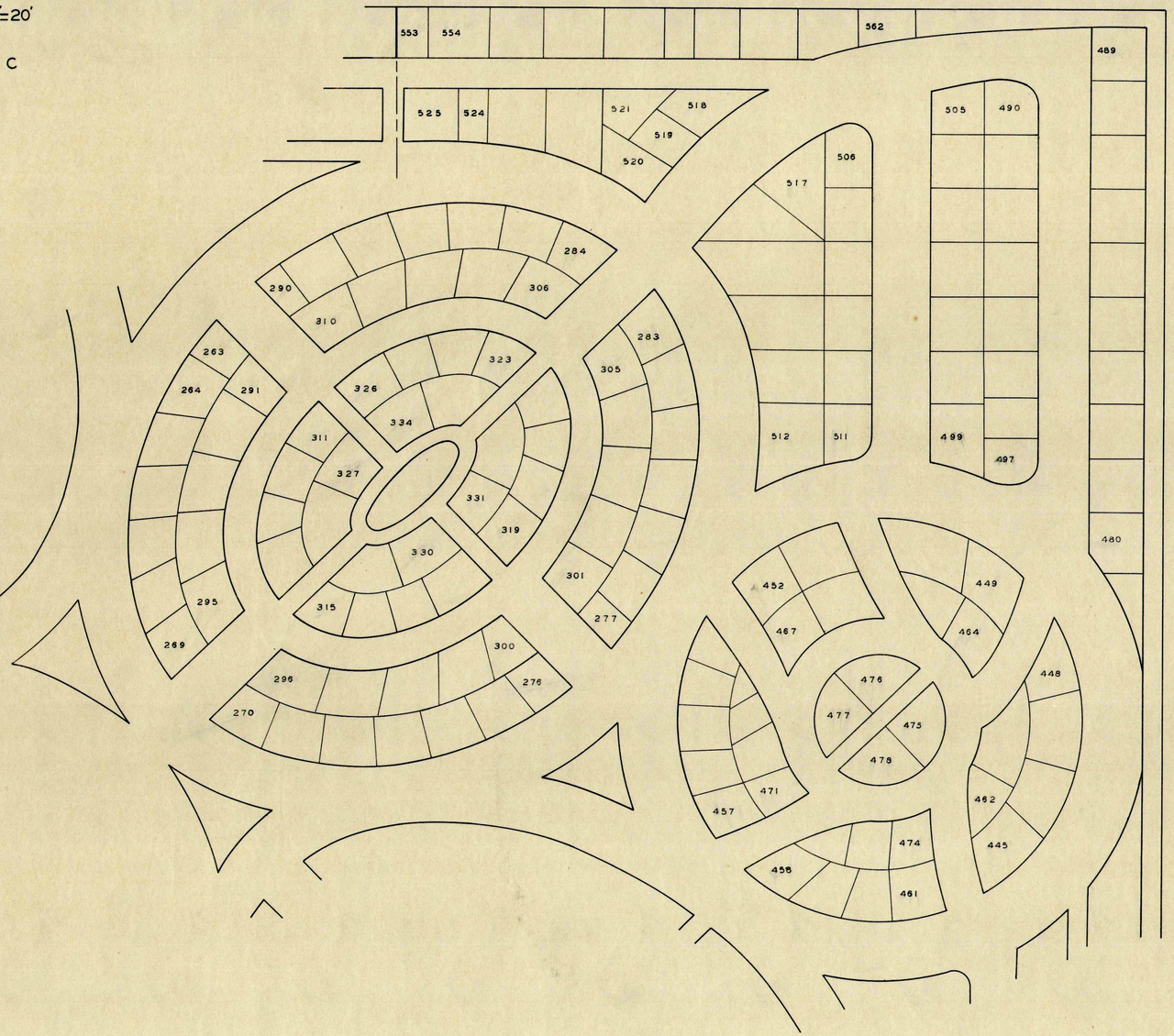

LOT-GRAVE-WAR-NAME

LOT-GRAVE-WAR-NAME

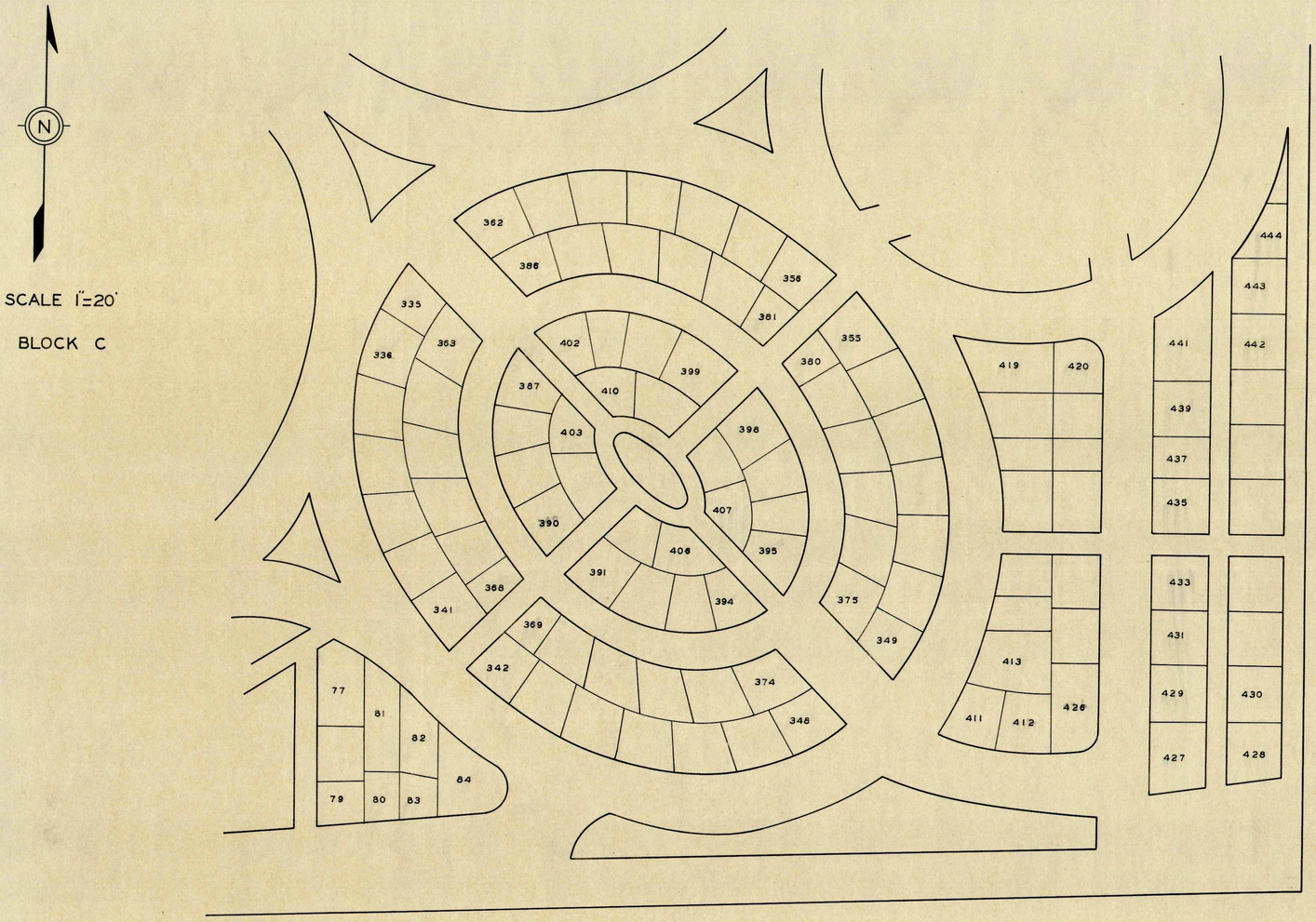

LOT-GRAVE-WAR-NAME

LOT-GRAVE-WAR-NAME

FORDER CEMETERY

PAULDING CO. CRANE TWP.

OFFICIAL PROJECT NOS. 465-42-3-467 & 665-42-3-232

2 ACRES

3 PAGES

LEGEND

(1) REVOLUTIONARY WAR

(10) WAR OF 1812

(16) WAR WITH MEXICO

(19) CIVIL WAR

(25) SPANISH-AM. WAR

(31) WORLD WAR

HISTORY

GEORGE & MARY C. FORDER TRANSFERRED TO CRANE TOWNSHIP TRUSTEES .81 FOR CEMETERY, APRIL 14, 1881.

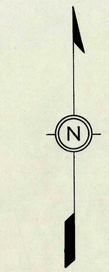

SCALE 1"= 30'

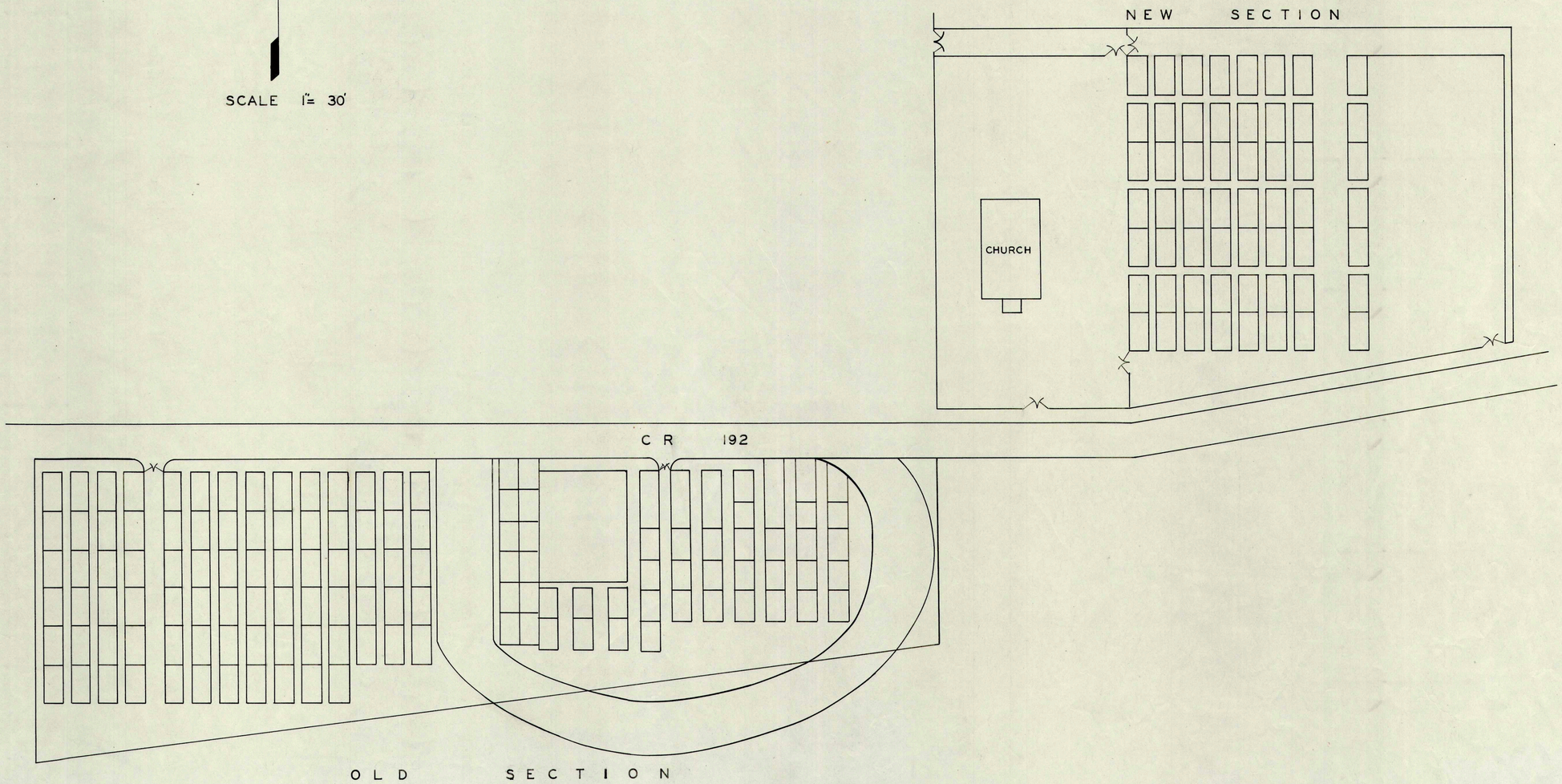

FORDER KEY MAP
PAGE 15

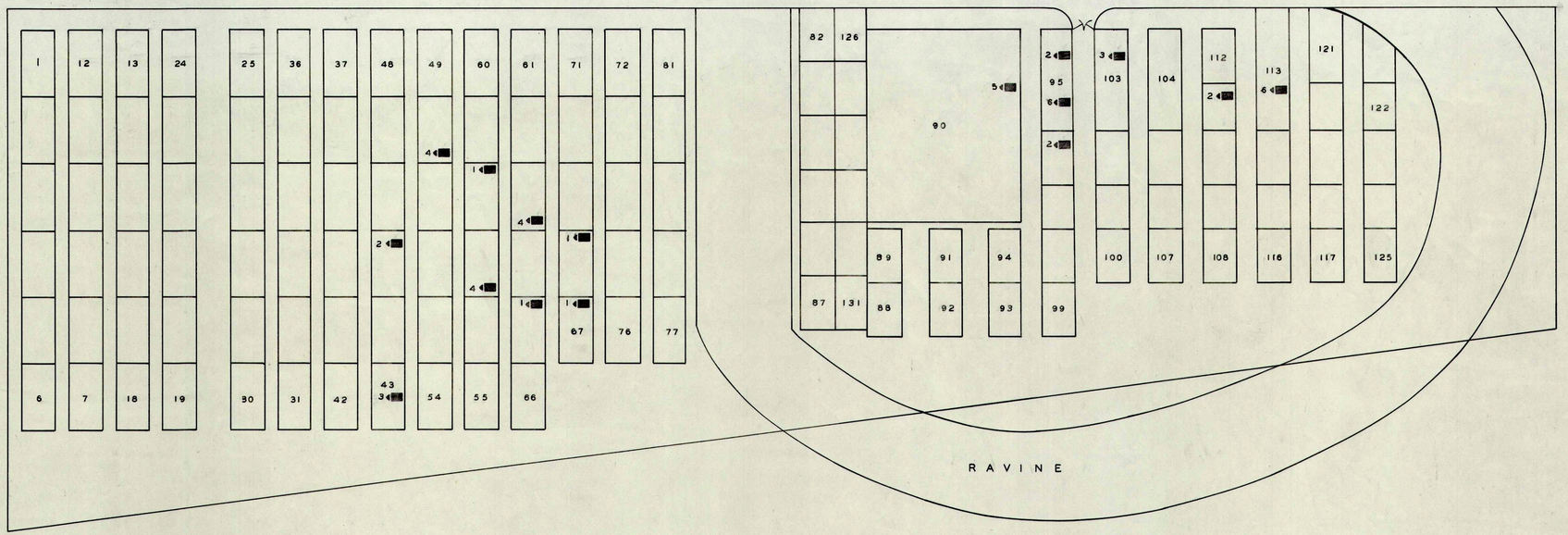

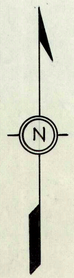

SCALE 1"= 20'
OLD PART

LOT-GRAVE-WAR-NAME

57	4	(19)	CHAFIN ADAM
50	4	(19)	CHANEY JOHN L.
65	1	(19)	CHANEY SETH
90	5	(19)	FORDER GEORGE W.
103	3	(19)	GORDON JOHN
96	2	(19)	HUGHES JASPER N.
95	3	(19)	HUGHES ROBERT B.

LOT-GRAVE-WAR-NAME

58	1	(19)	JACKSON BENJAMIN B.
67	1	(19)	LICHTY CHRISTIAN
111	2	(19)	LUCE WILLIAM

LOT-GRAVE-WAR-NAME

95	6	(19)	REYNARD CHRISTOPHER C.
113	6	(19)	SALSBERRY JNO.
68	1	(19)	SCHOOLEY SOLOMON L.
63	4	(19)	SCHOOLEY STEPHEN L.
45	2	(19)	SCHOOLEY WILLIAM S.
43	3	(19)	VAIL LEMUEL

LOT-GRAVE-WAR-NAME

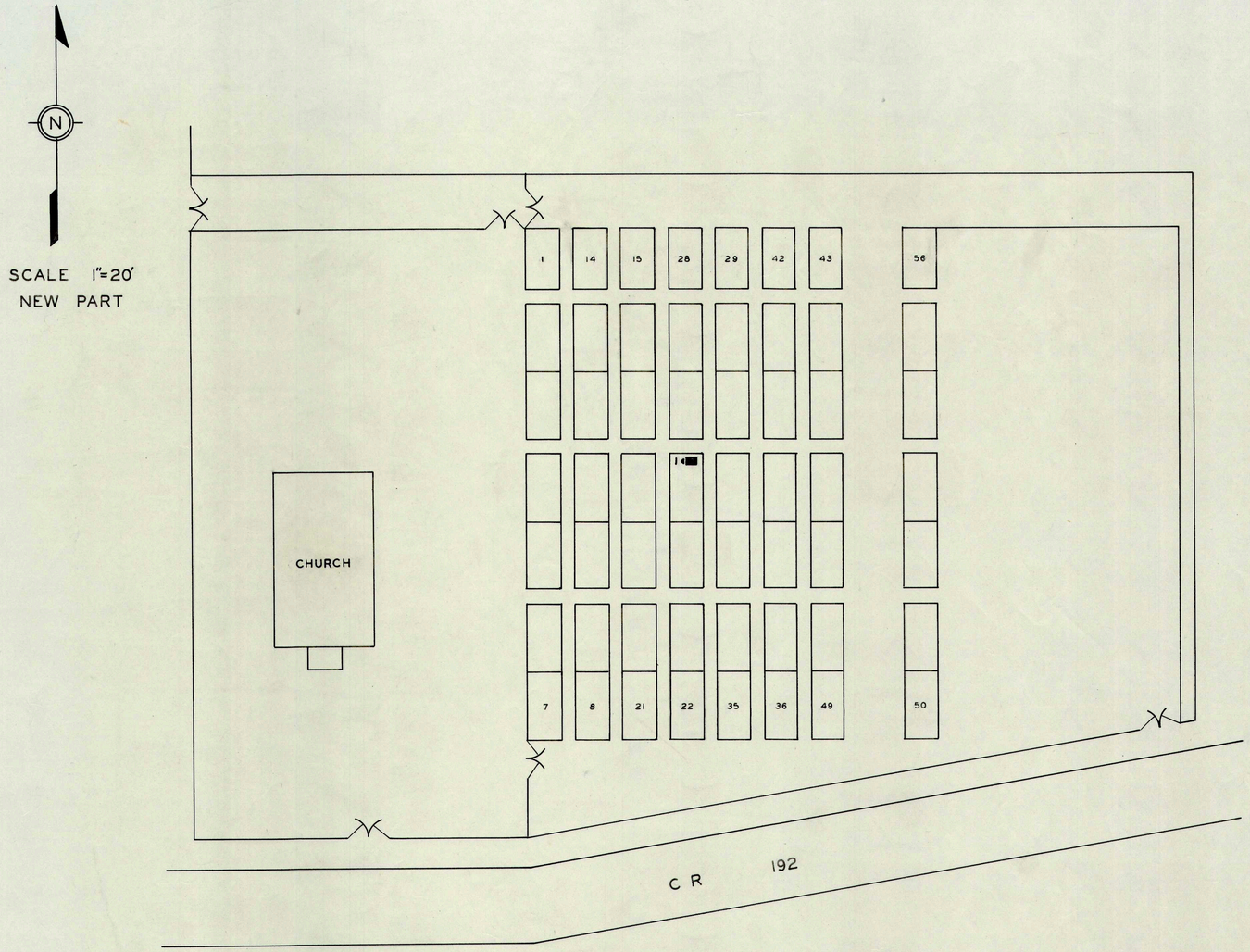

25 1 (31) SLATTERY FLOYD P.

FORDER
PAGE 17

LIVE OAK CEMETERY

PAULDING CO. PAULDING TWP.

OFFICIAL PROJECT NO.S 465-42-3-467 & 665-42-3-232

11 ACRES

4 PAGES

LEGEND

(1) REVOLUTIONARY WAR

(10) WAR OF 1812

(16) WAR WITH MEXICO

(19) CIVIL WAR

(25) SPANISH-AM. WAR

(31) WORLD WAR

HISTORY

N

SCALE 1" = 40'

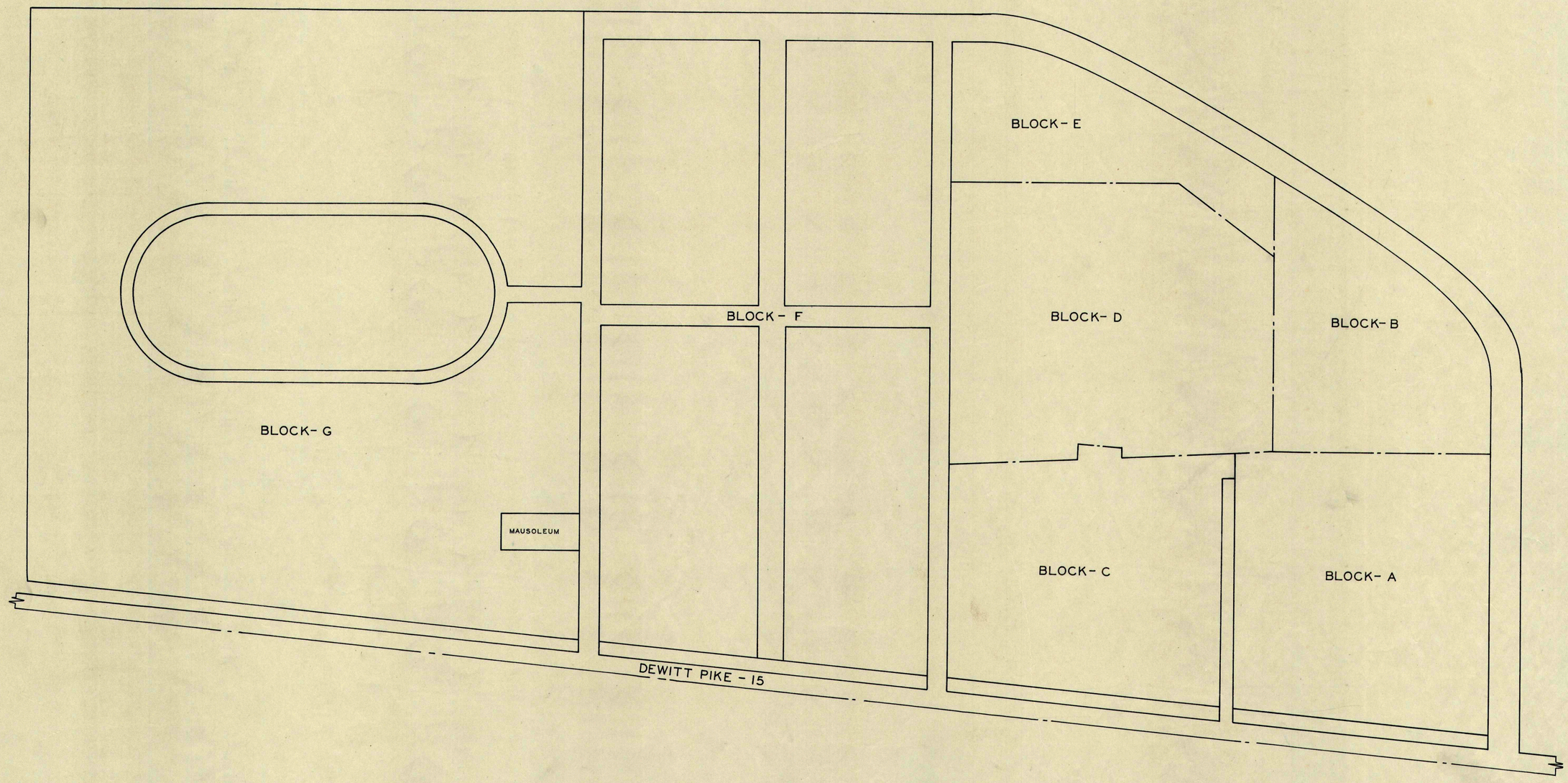

LIVE OAK KEY MAP
PAGE 19

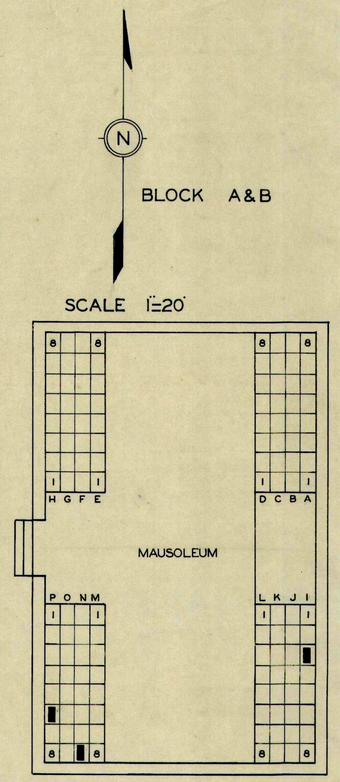

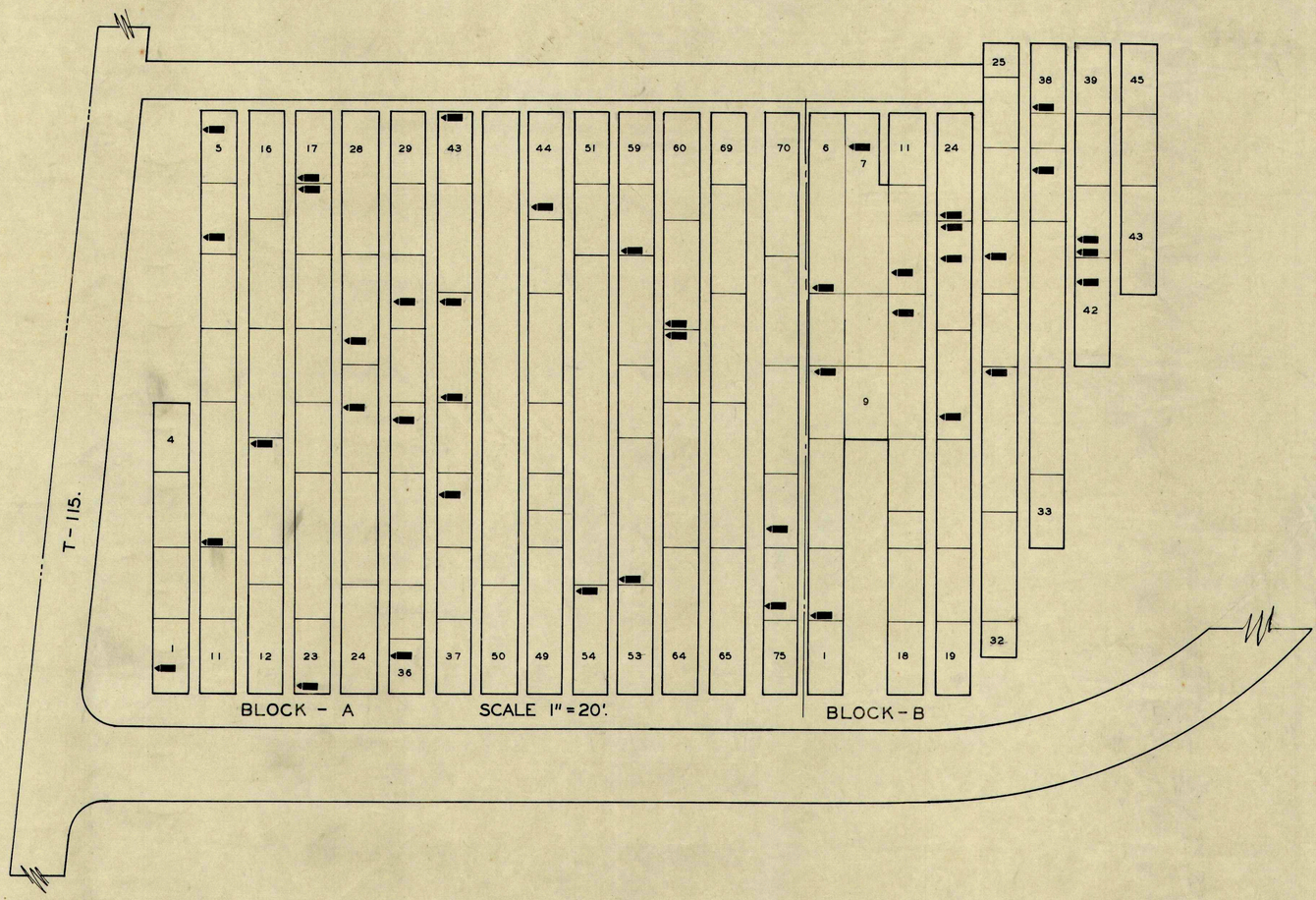

TIER-CRYPT-WAR-NAME

I	3	(19)	BARNES GILBERT
N	8	(19)	CRAVEN I.N.
P	6	(31)	KECK CLARE W.

BLOCK-LOT-GRAVE-WAR-NAME

A	5	2	(19)	BANKS W.R.
A	54	1	(19)	BASHORE FREDRICK W.
A	55	6	(19)	BASHORE THOS.H.B.
A	41	1	(19)	BILLINGS CALVIN
A	44	7	( )	BRUBAKER ORVILLE
A	33	2	(28)	BURKE JOHN E.
B	23	3	(10)	BURWELL EPHRAIM
B	4	1	(19)	CANAVAN H.G.
A	6	5	(19)	CRAWFORD WM.R.
A	27	5	(19)	CUTTER JAS.E.
A	39	2	(19)	DITTO JOHN
A	41	6	(19)	EMERSON FRANKLIN
A	43	1	(19)	FERNEAU W.G.
A	61	6	(19)	FIELDS JOHN
B	23	1	(19)	FINLEY F.F.
B	12	5	(19)	FRENCH ANDREW.Y.
B	28	3	(19)	GABLE F.S.
A	9	6	(19)	GASTON J.M.
A	58	6	(19)	HALE A.C.
A	26	3	(19)	HARPER ALEX.
A	18	1	(19)	HUMMEL DAVID
B	22	5	(19)	KEMLER PETER
A	74	5	(28)	KENNEDY CHAS.H.
B	41	5	(19)	McCREARY ANDREW
B	41	6	(19)	McCREARY ROBERT
A	73	5	(19)	MILLER S.T.
A	62	1	(19)	NORTON BYRON
B	13	2	(19)	POYNS T.C.
B	2	6	(19)	REAM HENRY
A	1	4	(19)	REED HANCE
B	7	2	(19)	REID R.B.
A	36	2	(19)	REUTER FRED.
A	31	4	(19)	RODGERS A.H.
A	14	1	(19)	SAVAGE BENNETT
B	36	2	(19)	SEGER JEHIEL
B	42	2	(19)	STROTHER T.M.
B	6	6	(19)	TREESE HARRY
B	30	1	(10)	UNKNOWN
B	38	6	(19)	WEAVER DANIEL
B	24	6	(19)	WELCH JOHN D.
A	17	6	(19)	WHEELER Z.J.
A	23	6	(19)	YEAGLEY CHAS.H.

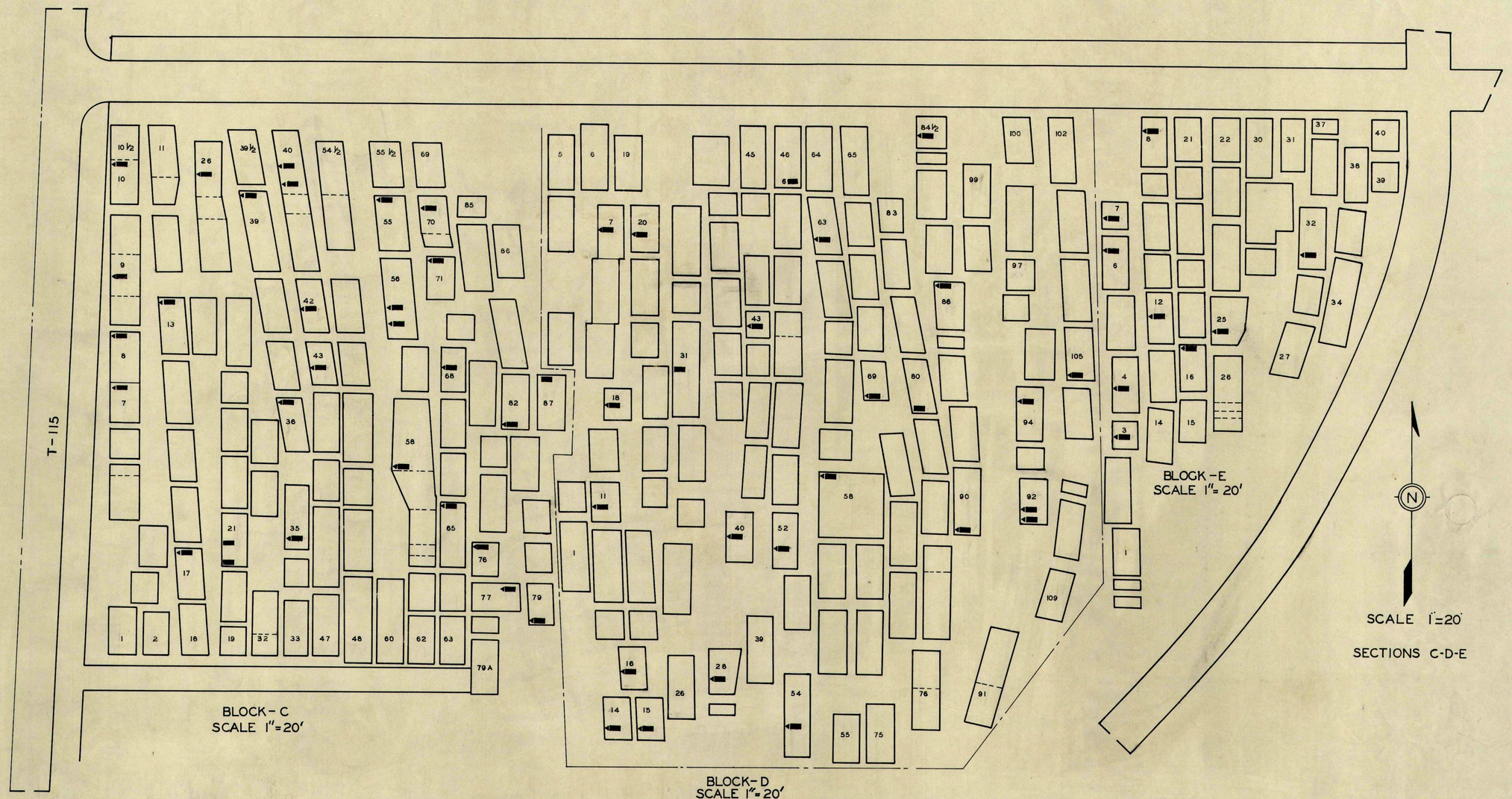

BLOCK	LOT	GRAVE	WAR	NAME
C	26	3	(19)	ABBOT J.F.
D	80	6	(19)	ANDERSON W.B.
D	18	3	(19)	BERRY JOSIAH
C	56	4	(19)	BLAIN E.LAM
C	56	5	(19)	BLAIN SOLOMON
D	31	3	(19)	BREWER J.
C	21	4	(31)	BROWN V.P.
D	7	3	(19)	BROWN W.
C	68	3	(19)	BRYAN J.M.
C	65			
C	65	1	(19)	CARTER A.W.
D	86	1	(31)	CHATTERON I.E.
C	87	1	(29)	CLARK JAMES
D	16	4	(19)	CLARK JOHN H.
D	20	4	(19)	CLOSE ISAAC
C	35	5	(19)	COOK G.W.
D	69	6	(19)	CORNELL J.W.
D	11	4	(19)	CRAMER S.W.
E	25	5	(19)	CRAVEN G.W.
C	70	2	(19)	CROSBY G.W.
C	71	1	(19)	CUNNINGHAM C.
C	10	1	(19)	DAVIS GEORGE W.
C	13	1	(19)	DAWSON WILSON
E	6	2	(19)	DEWITT F.B.
C	36	1	(31)	DEVERS D.R.
E	32	5	(19)	DIXON MILTON
D	52	4	(19)	DUCKWALL J.W.
C	79	6	(19)	ELLIS JOSHUA S.
E	12	3	(19)	EMERSON N.
C	17	1	(19)	FLAVEN W.M.
D	43	3	(19)	FRESHWATER J.
E	4	3	(19)	GARU JOHN
D	14	5	(19)	HEBENTHAL L.W.
C	8	1	(19)	HILL WALTER C.
D	105	6	(19)	HOLLAND T.B.
D	54	4	(19)	HOLMES S.
C	42	3	(19)	ICE JOSEPH
D	92	5	(19)	KEELER O.B.
C	7	1	(19)	KERSEY J.M.
C	9	6	(19)	LAMB HIRAM
D	63	5	(19)	LAYMAN H. REV.
C	55	1	(19)	McCONAUGHY J.
	43	3	(19)	MILLER S.T.
E	16		(19)	MOTT SAM. R.
D	46	6	(31)	OLSON CARL L.
E	3	3	(19)	PATTERSON J.G.
D	94	2	(19)	POTTER G.W.
C	76	1	(19)	PRIMMER A.J.
D	58	1	(19)	RICHARDS I.
C	77	1	(31)	RILEY C.A.
C	21	6	(19)	SACKMAN O.Y.
D	84½	3	(19)	SAFFLE M.
D	90	6	(19)	SAMS DAVID E.
D	15	5	(19)	SHEARER E.F.
C	39	1	(19)	SMOTHERS H.
C	58	6	(19)	SPRING H.E.
C	40	5	(19)	STEWART H.
C	40	3	(19)	STEWART J.H.
C	82	6	(19)	SWARTZ H.F.
E	7	4	(19)	TANNER WM.A.
D	92	6	(19)	TURNER WM.M.
D	40	3	(19)	TYLER D.
E	8	2	(19)	WAGONER THEO.
D	28	4	(19)	WISE A.H.

BLOCK- F.
SCALE - 1"=20'.



LOT	GRAVE	WAR	NAME
22½	3	19	ARMSTRONG J.C.
81	1	25	BARBER EDGAR M.
3½	3	19	BRADFORD J.A.
65	3	19	BUCK JOHN V.
105	6	19	CARR E.P.
15½	3	19	CHAMPION THOS. J.
124	5	25	CLOUSE GEORGE
122	6	19	COPELAND JOSEPH
98	4	19	CRAVEN SAM.
147	5	19	DAUGERTY JOS.
197	6	19	ENGELMAN CHAS.
75	4	25	ELDER JEFF.C.

LOT	GRAVE	WAR	NAME
156	6	19	FOX RICHARD
100	3	19	GONSER J.
132	6	19	HAWKINS J.M.
132	2	19	HAWKINS O.P.
101	5	19	HUBBARD BARNEY
101	6	19	HUBBARD BRAINERD
202	6	19	JACKSON JOHN
57	6	19	JOHNSON J.C.
165	5	19	JONES T.E.
163	6	19	KIRK EVAN B.
163	4	25	KIRK E.P.

LOT	GRAVE	WAR	NAME
27	1	19	MAGEE J.M.
138	6	19	McCLURE H.E.
26	6	19	McGAW RANSOM
139	6	19	MERCHANT W.S.
36	6	19	MUSGRAVE J.L.
120	5	25	NEWTON ROY N.
143	2	19	PARKS SAMUEL
151	6	19	PETERS JOS.
35	2	19	POST BEN.F.
174	6	19	POWELL M.C.
25	6	19	ROPP SIMON E.

LOT	GRAVE	WAR	NAME
86	6	21	SAURWEIN NICH. G.
99	6	19	SCOTT ALEX.
92	6	19	SHARP GEORGE
69	6	19	SNOOK JOHN S.
74	3	31	STALEY ROB. P.
18	1	19	STITTSWORTH J.
181	5	19	TOMPKINS THOMAS
147	6	19	TUCKER GEORGE W.
201	6	19	TYLER JOHN W.
48	3	25	WILCOX ALFRED N.
151	5	19	WRIGHT OLIVER
106	5	○	UNKNOWN

BLOCK G

N

SCALE 1"=20'

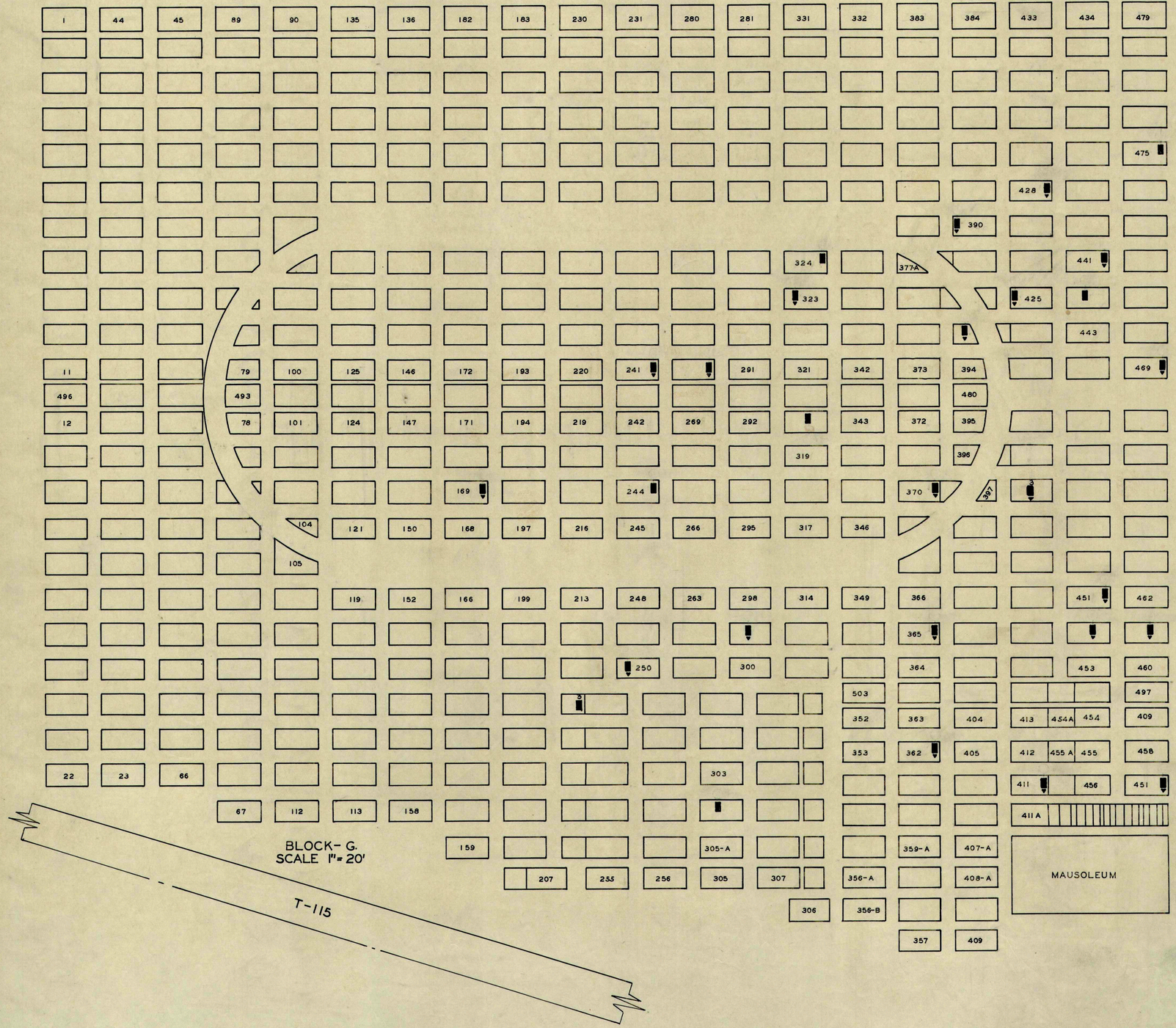

BLOCK- G.
SCALE 1"= 20'

T-115

LOT-GRAVE-WAR-NAME

393	2	(19)	BASORE D.F.
451	6	(19)	BENNETT WM. T.
428	6	(19)	BROWN EMANUEL
390	1	(31)	BROWN JAMES L.
420	3	(31)	CARNEY ARTHUR E.
270	6	(19)	CLARK JOHN J.
362	6	(19)	COMADOLL PETER
250	2	(31)	DONART LESLIE STRAW
304	3	(19)	DURFEY ANDREW.
169	6	(25)	ENNIS SAM. W.
411	6	(31)	GREW RALPH A.
241	6	( )	HESSLER JOHN D.
244	6	(31)	HUDSON VIRGIL
365	6	(31)	JOHNSON HARRY W.
442	3	(31)	KEMLER ELWOOD M.
324	6	(25)	KLINGER S.B.
452	4	(31)	MEEK VERNER E.
323	2	(31)	MOORE HARRY E. DR.
370	6	(31)	MOUSER AMBROSE H. DR.
320	4	(31)	NEVILLE THEO. E.
299	3	(31)	NOFFSINGER JASON M.
461	4	(31)	NOFSINGER THEODORE
441	6	(19)	OLDS GILBERT O.
457	6	(19)	SNODGRASS JAMES M.
469	6	(19)	TURNER JOHN
425	1	(19)	WALKER JAMES
475	6	( )	UNKNOWN
211-A	3	(31)	YAGER PAUL D.

LIVE OAK
PAGE 23

LITTLE AUGLAIZE CEMETERY

PAULDING CO. BROWN TWP.

OFFICIAL PROJECT NOS. 465-42-3-467 & 665-42-3-232

9.00 ACRES

3 PAGES

LEGEND

(1) REVOLUTIONARY WAR

(10) WAR OF 1812

(16) WAR WITH MEXICO

(19) CIVIL WAR

(25) SPANISH-AM. WAR

(31) WORLD WAR

HISTORY

LUCIA C. STEELE TRANSFERRED 4 ACRES TO BROWN TOWNSHIP TRUSTEES, AUG. 22, 1892.

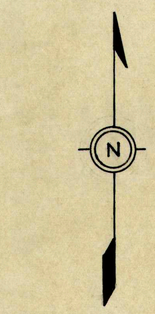

SCALE 1"= 30'

WEST SECTION

EAST SECTION

177C

C.R. 177C

LITTLE AUGLAIZE RIVER

KEY
LITT
PAGE

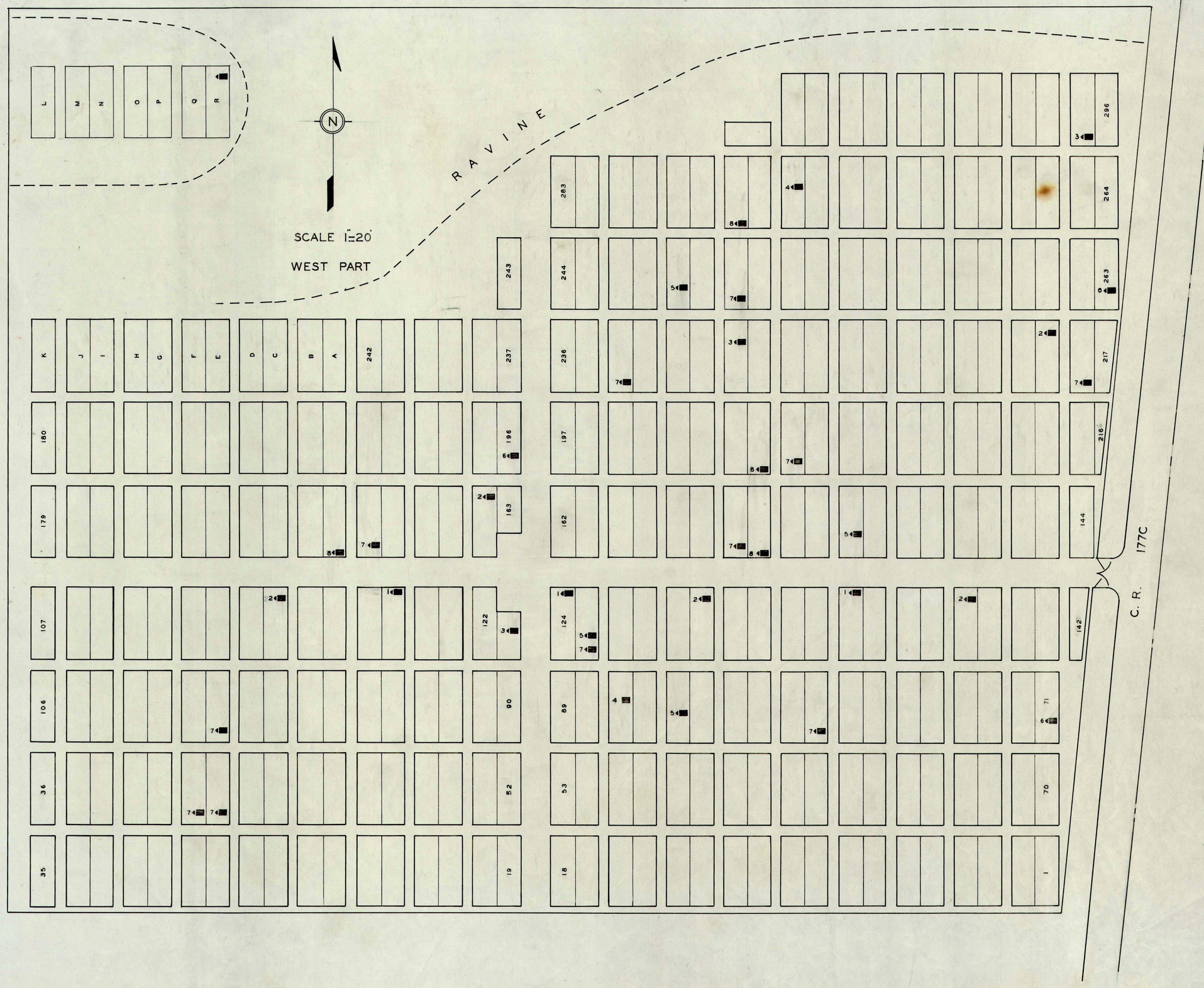

SEC-LOT-GRAVE-WAR-NAME

124	1	(19)	BALDWIN ALMON R.
79	7	(19)	BENTLEY GOULD W.
295	8	(19)	BROWN ALEX
275	4	(19)	BROWN HENRY
152	5	(19)	CORNS JAMES P.
41	7	(19)	COX WILLIAM
248	5	(19)	EDWARDS MONTGOMERY
155	8	(19)	ENDSLEY WILLIAM A.
86	4	(25)	FISHER HARRY
156	7	(19)	FISHER JOHN W.
164	2	(19)	FRAYER THEODORE
230	3	(19)	GROVES SAMUEL D.
263	6	(19)	HAMMOND DAN D.
100	7	(19)	HOOVER WILLIAM
115	2	(19)	HOWARD HENRY
129	2	(19)	HUFFINE LEWIS G.
234	7	(19)	JENNINGS NILES
42	7	(31)	KITTLE MILO A.
169	8	(18)	LIME MICHAEL L.
168	7	(19)	LINNABARY AMOS
250	7	(19)	MC CLURE JOHN
138	2	(19)	MC CUE JOHN
134	1	(19)	MEES GEORGE
218	7	(19)	MYERS THOMAS J.
204	8	(19)	NEFF JONAS
123	3	(19)	PATTERSON JOHN D.
125	5	(33)	PIERCE DAVID BERNARD
125	7	(19)	PIERCE JOSHUA
196	6	(19)	RATHBURN PHILLIP C.
R	2	(19)	SHAWVER JOSHUA
277	8	(19)	SHIRLEY JOSEPH
71	6	(19)	SHRIVER SAMUEL L.
205	7	(19)	SNIDER JOHN
84	5	(19)	STEVENSON JOHN
119	1	(19)	SWITZER BENJAMIN J.
219	2	(19)	TAYLOR GEORGE

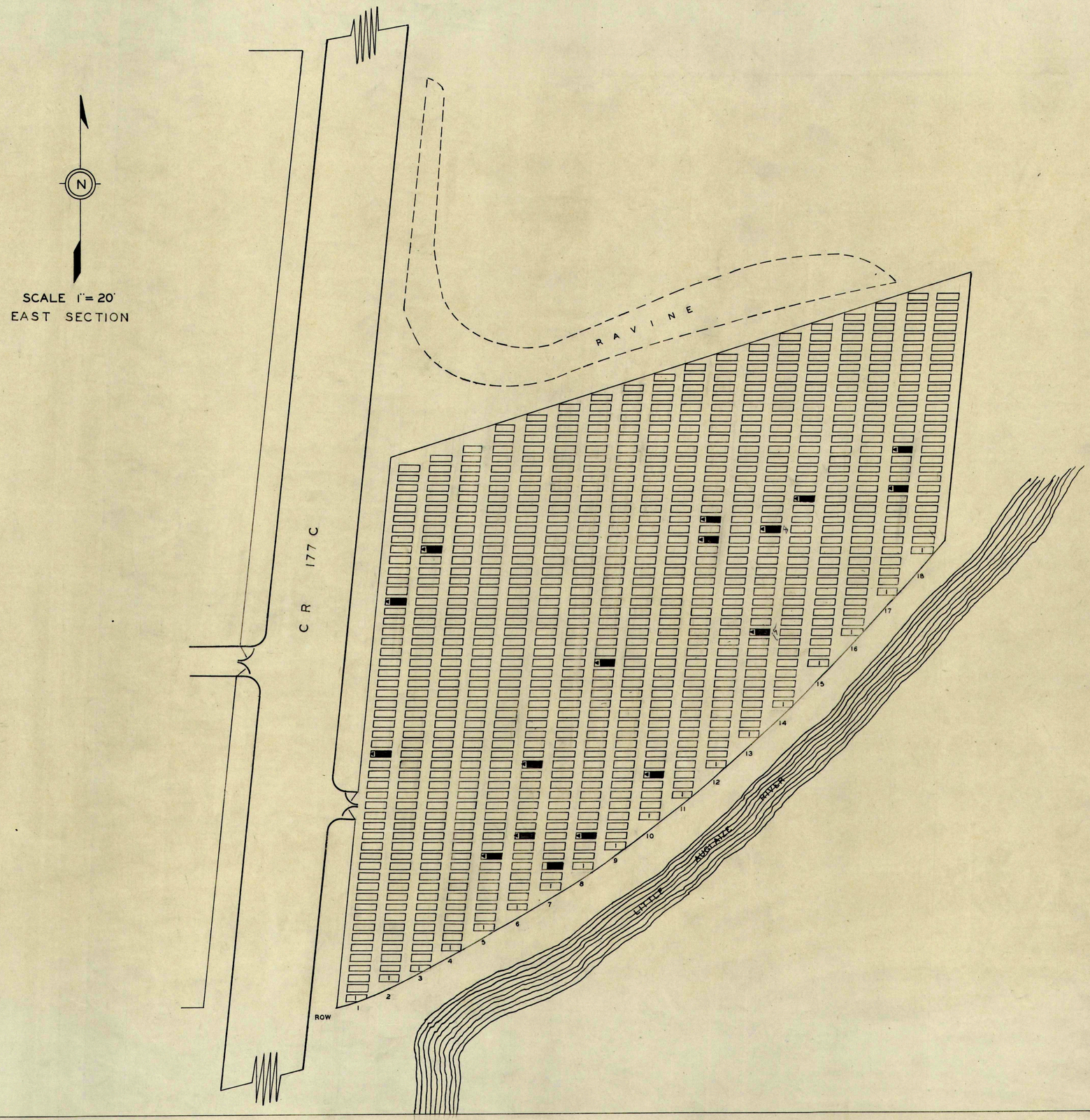

ROW-GRAVE-WAR-NAME

R-7	3	(19)	BOWSER OLIVER
R-17	15	(19)	DARLING ALBERT L.
R-2	43	(19)	EGGLESTON GEORGE
R-17	11	(19)	GLEASON ELIAS
R-10	5	(19)	GREEN IRA
R-1	25	(19)	GROVES GEORGE W.
R-5	8	(19)	HAIR SAMUEL D.
R-8	21	(19)	HALLER JOHN H.
R-8	4	(19)	HOOT PHILLIP
R-11	26	(19)	KIMMEL SAMUEL
R-13	11	(19)	LINNABARY ANDREW
R-13	21	(19)	MALLETT DANIEL
R-14	21	(19)	MALLETT JOEL
R-1	40	(19)	RANEY CHARLES H.
R-11	28	(19)	ROACH WILLIAM
R-6	15	(25)	WOGGERMAN FRANK L.
R-6	8	(19)	WOGGERMAN SOLOMON

LEHMAN CEMETERY

PAULDING CO. BENTON TWP.

OFFICIAL PROJECT NO.S 465-42-3-467 & 665-42-3-232

10 ACRES

3 PAGES

LEGEND

(1) REVOLUTIONARY WAR

(10) WAR OF 1812

(16) WAR WITH MEXICO

(19) CIVIL WAR

(25) SPANISH-AM WAR

(31) WORLD WAR

HISTORY

TRANSFERRED BY JACOB & ELIZABETH LEHMAN TO BENTON TWP. TRUSTEES MAY 20, 1868, AND DEC. 12, 1888 CHAS. & MARGARET D. BIRKHOLD TO TRUSTEES. DENNIS L. & BARBARA ANKNEY TO TRUSTEES JULY 31, 1940.

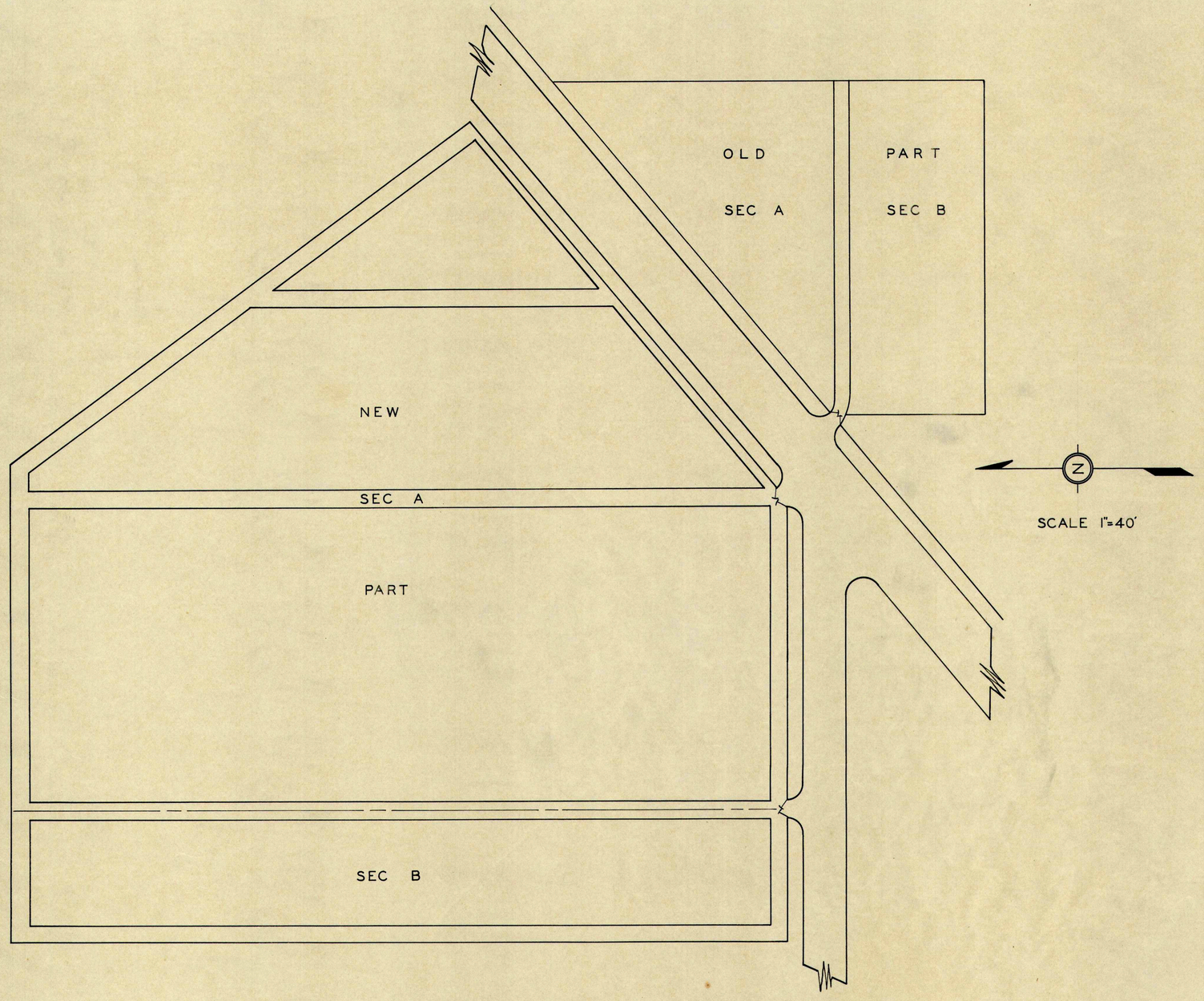
OLD
SEC A
PART
SEC B
NEW
SEC A
PART
SEC B
N
SCALE 1"=40'

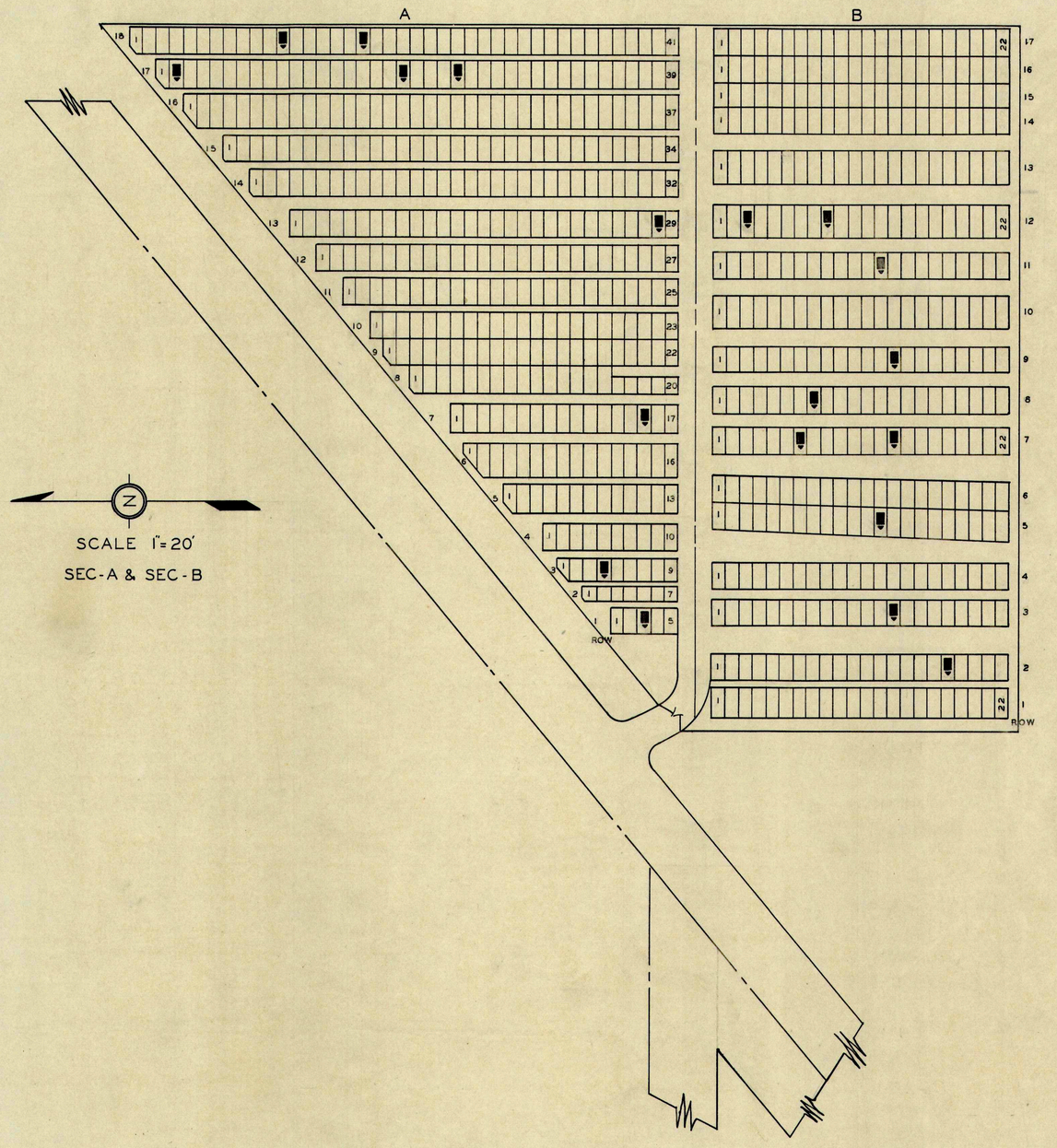

SEC	ROW	GRAVE	WAR	NAME
B	9	14	(19)	ALLISON GEORGE
A	3	4	(19)	ANSPACH JACOB
A	18	18	(19)	BURK JOHN
B	7	7	(19)	CROY RICHARD
B	5	13	(19)	FOOR JOHN T.
B	11	13	(19)	GENSEL GIDEON
B	8	8	(19)	HARSHMAN DAVID L.
B	3	14	(19)	HEWS WILLIAM R.
A	1	3	(19)	KING HENRY

SEC	ROW	GRAVE	WAR	NAME
A	7	15	(19)	NORTHRUP WILLIAM
A	17	2	(19)	RADENBAUGH HENRY
B	12	9	(19)	SOWERS GEORGE W.
A	17	23	(19)	TATMAN OLIVER
A	13	28	(19)	VALENTINE JAMES F.
A	18	12	(10)	VAN BUSKIRK THOMAS MICHAEL
B	2	18	(19)	WATSON SLYVANUS
A	17	19	(18)	WILLIAMS SAM'L
B	7	14	(19)	WIRICK WILLIS
B	12	3	(19)	WOOD WILLIAM



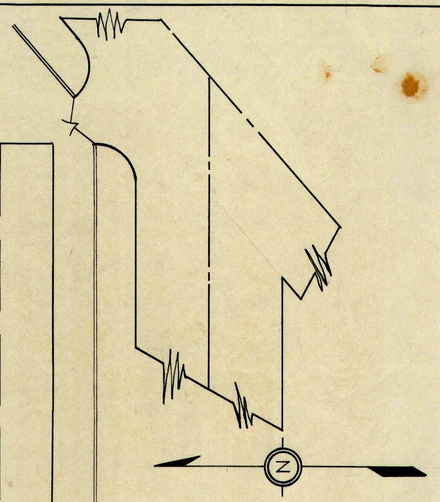

SCALE 1"=20'

WEST PART OF SEC-A & SEC-B

SEC-LOT-GRAVE-WAR-NAME

MAUS.	C	3	19	KILPATRICK ALEXANDER J.
A	210	5	31	KITE CHESTER E.
A	325	5	19	MASON L.V.
A	15	3	19	MATHEWS H. B.
A	105	1	19	MC FALL B. F.
A	490	5	31	OVERMYER ORVILLE D.
A	155	5	19	PERDUE SHANNON
A	467	5	19	ROSS RICHARD T.
A	85	2	19	SHELLEY FRANCIS
MAUS.	A	3	19	SPEICE PETER
A	220	4	19	STABLER EPHRIAM
A	103	5	19	TENNAR JOHN
A	88	1	19	THOMAS LEVI
A	333	5	19	WESTFALL ISRAEL
A	83	5	19	WILLIAMS AMOS
A	137	3	19	ZARTMAN GEO. W

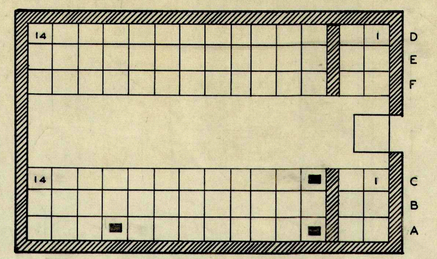

SCALE 1"=10'

MAUSOLEUM

SEC-LOT-GRAVE-WAR-NAME

A	204	5	19	BATSON ANDREW
MAUS.	A	11	19	COLLINS ABNER

SEC-LOT-GRAVE-WAR-NAME

A	212	5	19	DRIVER CHARLES
A	388	5	19	DRIVER DAVID D.
A	97	3	19	FOLTZ JOHN D.
A	97		25	FOLTZ WM.

SEC-LOT-GRAVE-WAR-NAME

A	223	5	19	GENSEL GEORGE W.
A	29	3	19	GIBSON JONATHAN
A	448	5	19	HARSHMAN WILLIAM

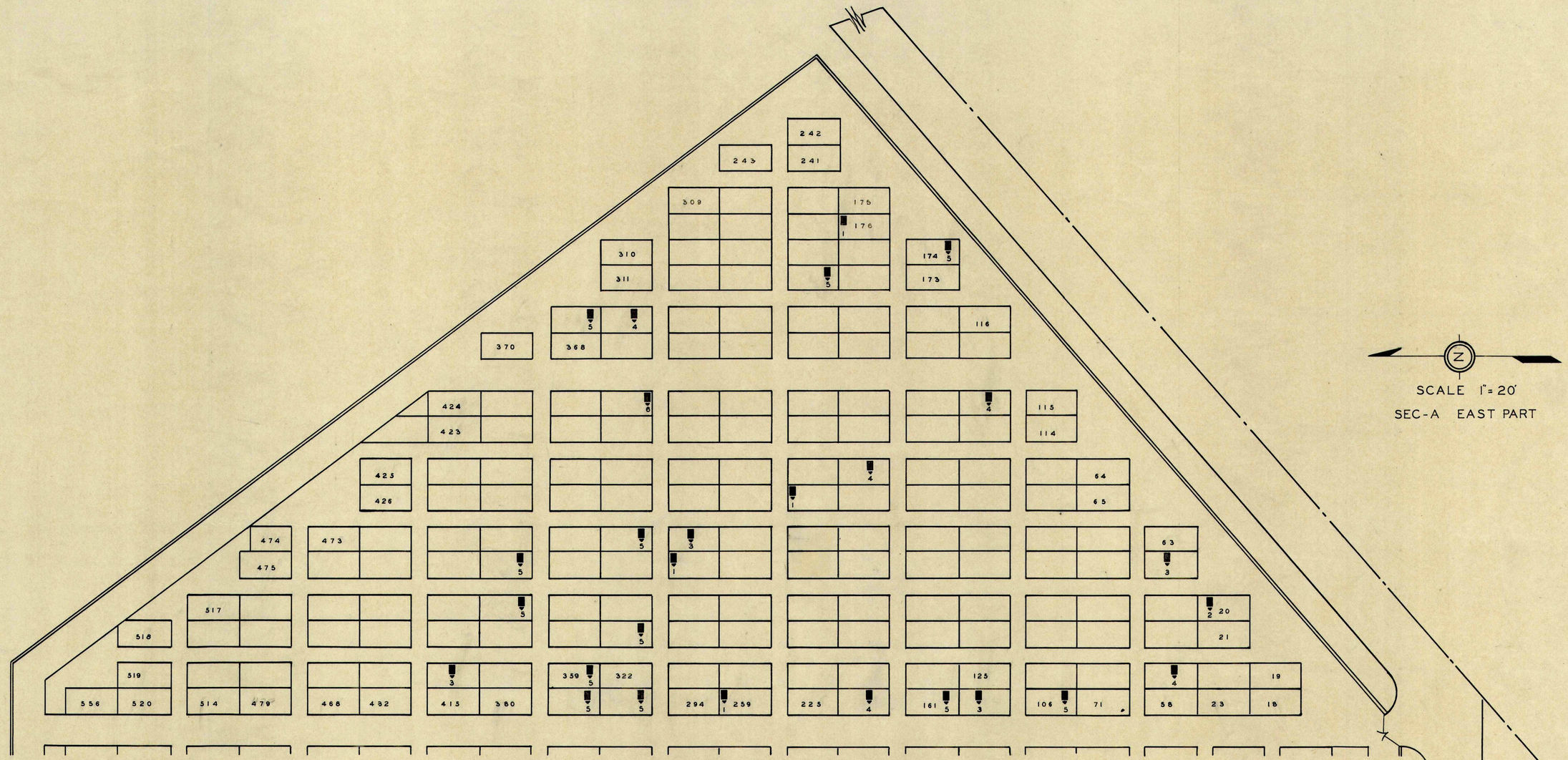

SCALE 1" = 20'

SEC-A EAST PART

LOT	GRAVE	WAR	NAME
126	3	19	ABBS WILLIAM M.
161	5	19	AUMEND WILLIAM W.
106	5	19	BROWN JOHN D.
237	5	19	COLE J. C.
59	4	19	CORRELL CYRUS V.
323	5	19	CRESS WILLIAM T.
190	4	19	EVANS SYLVESTER G.
20	2	31	FOREMAN ANDREW W.
416	3	19	GRUMMOND FOWLER
118	4	19	HAMDEN HENRY C.
314	6	19	HITZMAN ERNEST
369	5	19	HOUSER W. T.
183	4	19	KERNS JAMES
377	5	19	KNACHEL JOSEPH
374	5	19	LEHMAN JOHN
62	3	19	MIKLE DANIEL
318	5	19	MILLER HOSEA MCC.
359	5	19	MURPHY JOHN W.
299	3	19	NESBITT MATHIAS F.
321	5	19	NICHOLS GARDNER
231	1	19	PROXMIRE JOSEPH
298	1	31	RINEARSON DAVID H.
176	1	19	RITTER JACOB
312	4	19	SIBERT DARIUS
259	1	19	SMITH BENJAMIN F.
174	5	19	SMITH DANIEL B.
358	5	19	WILLIAMS GEORGE W.

MAUMEE CEMETERY

PAULDING CO. CARRYALL TWP.

OFFICIAL PROJECT NO.S 465-42-3-467 & 665-42-3-232

12 ACRES

3 PAGES

LEGEND

(1) REVOLUTIONARY WAR

(10) WAR OF 1812

(16) WAR WITH MEXICO

(19) CIVIL WAR

(25) SPANISH-AM. WAR

(31) WORLD WAR

HISTORY

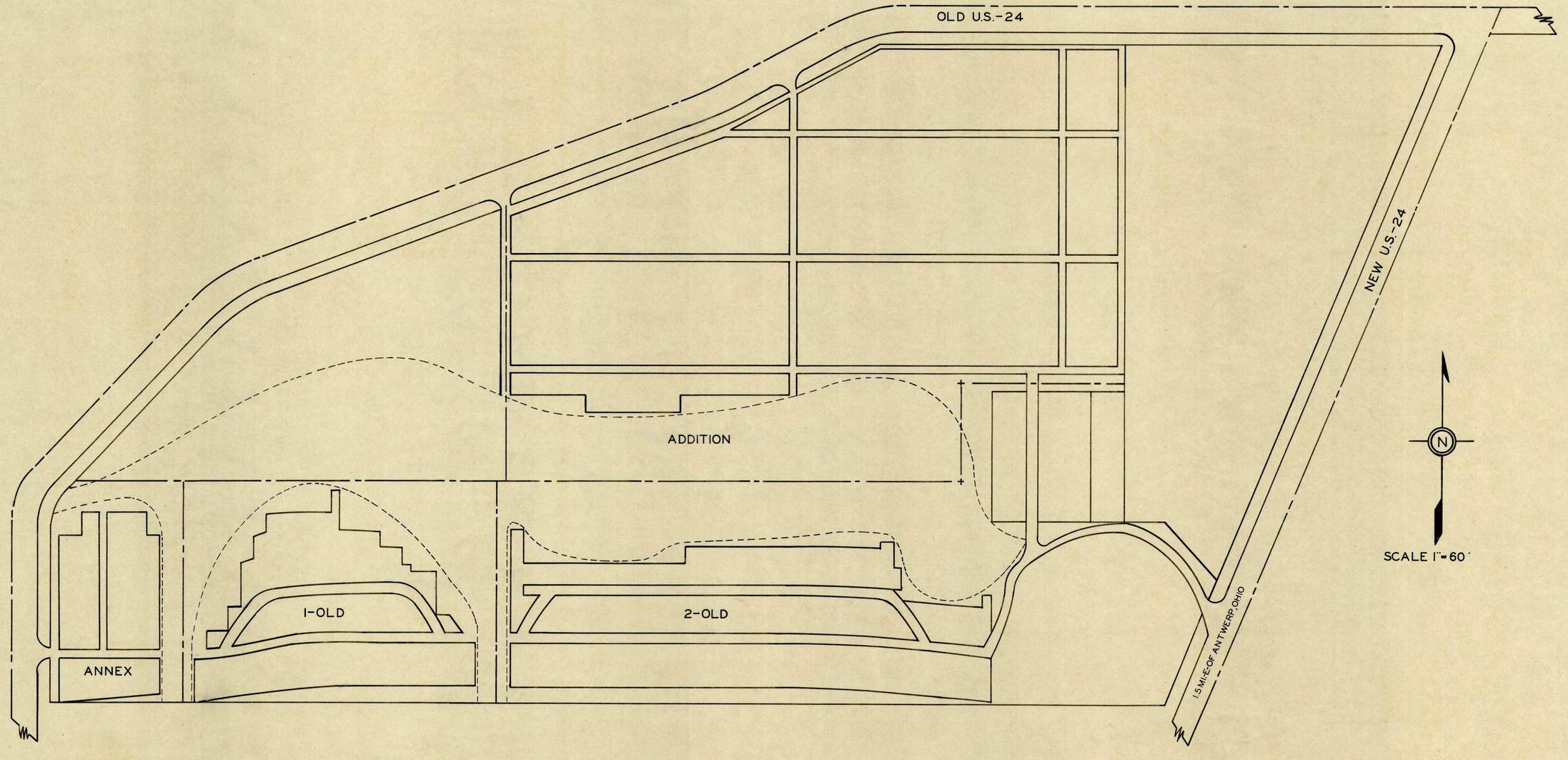

KEY MAP

MAUMEE
PAGE 34

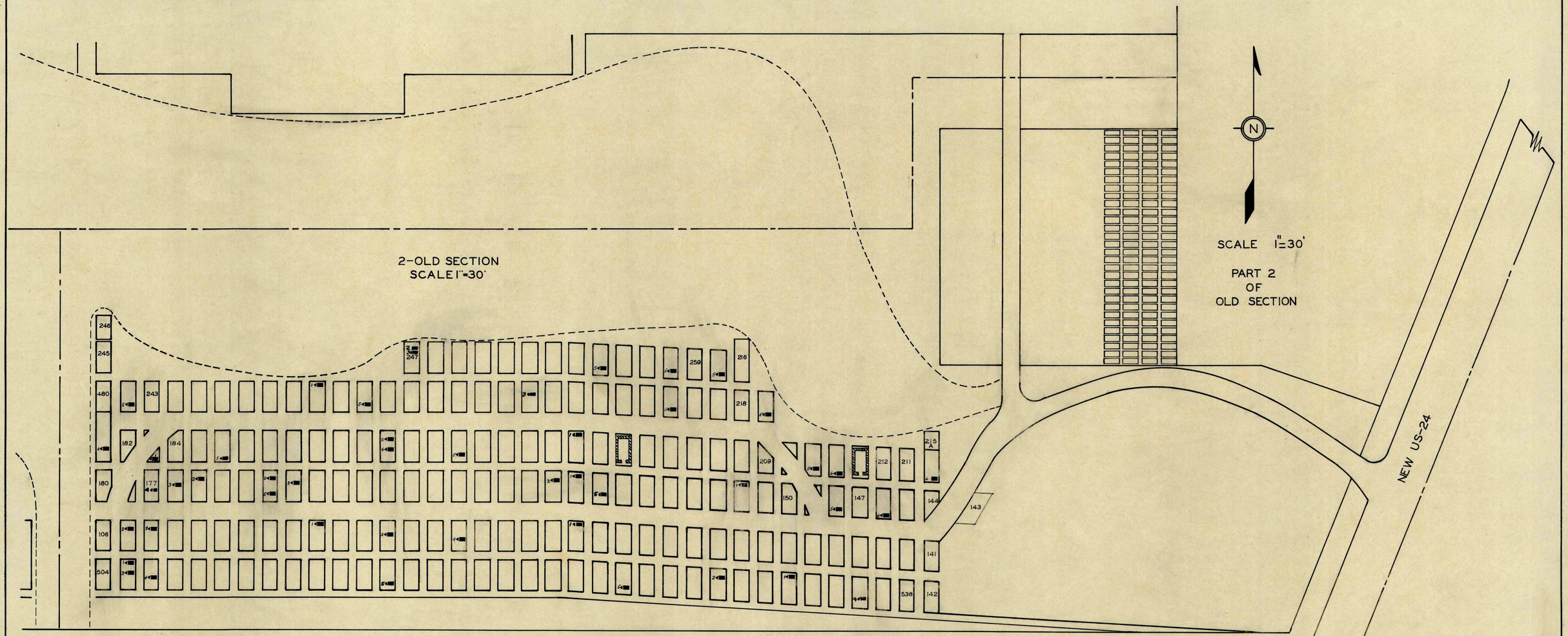

LOT	GRAVE	WAR	NAME
260	5	19	ADAMS CHARLES N.
234	5	19	BANKS THOMAS J.
175	2	19	BARBER HIRAM S
193	2	31	BARNHART DAVID B.
193	4	19	BARNHART GEORGE
196	5	19	BARNHARDT NICHOLAS
181	4	19	BOLAND CHARLES W.
152	1	31	BOYLAN DANIEL
526	5	31	BRATTAIN RALPH O.
215	5	19	CHAMPION JOSEPH S.
108	2	19	COWELL EDWIN
176	3	31	CRAFT PHAON F
506	4	19	CRAM SIMEON
201	1	19	CLINTON HENRY B.
148	5	19	DELONG JACOB
247	2	53	DODA JERRY
146	6	19	ECKENROAD THOMAS M.
177	4	19	EWINGS WILLIAM
118	3	25	GLASSMIRE ALVA G.
530	2	19	HAWKINS JOHN M.
183	1	19	HUDSON JAMES P.
115	1	19	HUDSON JOHN C.
121	4	19	HUGHES WILLIAM P.
536	4	31	HELSEL WILLIAM EDWARD
227	3	19	JOHNSON W. H.
255	5	19	JONES THOMAS
107	2	25	KERNS EDWARD D.
505	3	31	KERNS HARRY H.
505	1	19	KERNS MATHEW A.
186	1		LAMB MILO J.
159	1	19	LOGANBERRY OWEN
247	2	23	MC CREARY LIONEL
214	6	19	MC.CANN ARCHIBALD C.
533	1	19	MC.CURDY ALBERT A.
210	6	19	MUNSON SYLVESTER
516	5	19	NELSON BENJAMIN F.
221	5	19	PLACE LEWIS
217	5	19	REEB CHARLES
172	2	25	SHRIVER CHARLES E.
172	5	19	SHRIVER WILLIAM H.
258	5	19	SMITH ASA
171	3	19	SNOOK JOSEPH T
160	2	19	SUNDAY JOHN
158	5	19	SLOUGH W. H.
126	1	19	SMITLEY JACOB
236	1	19	ZUBER FRANCIS
244	5	19	ZUBER JOSEPH H.

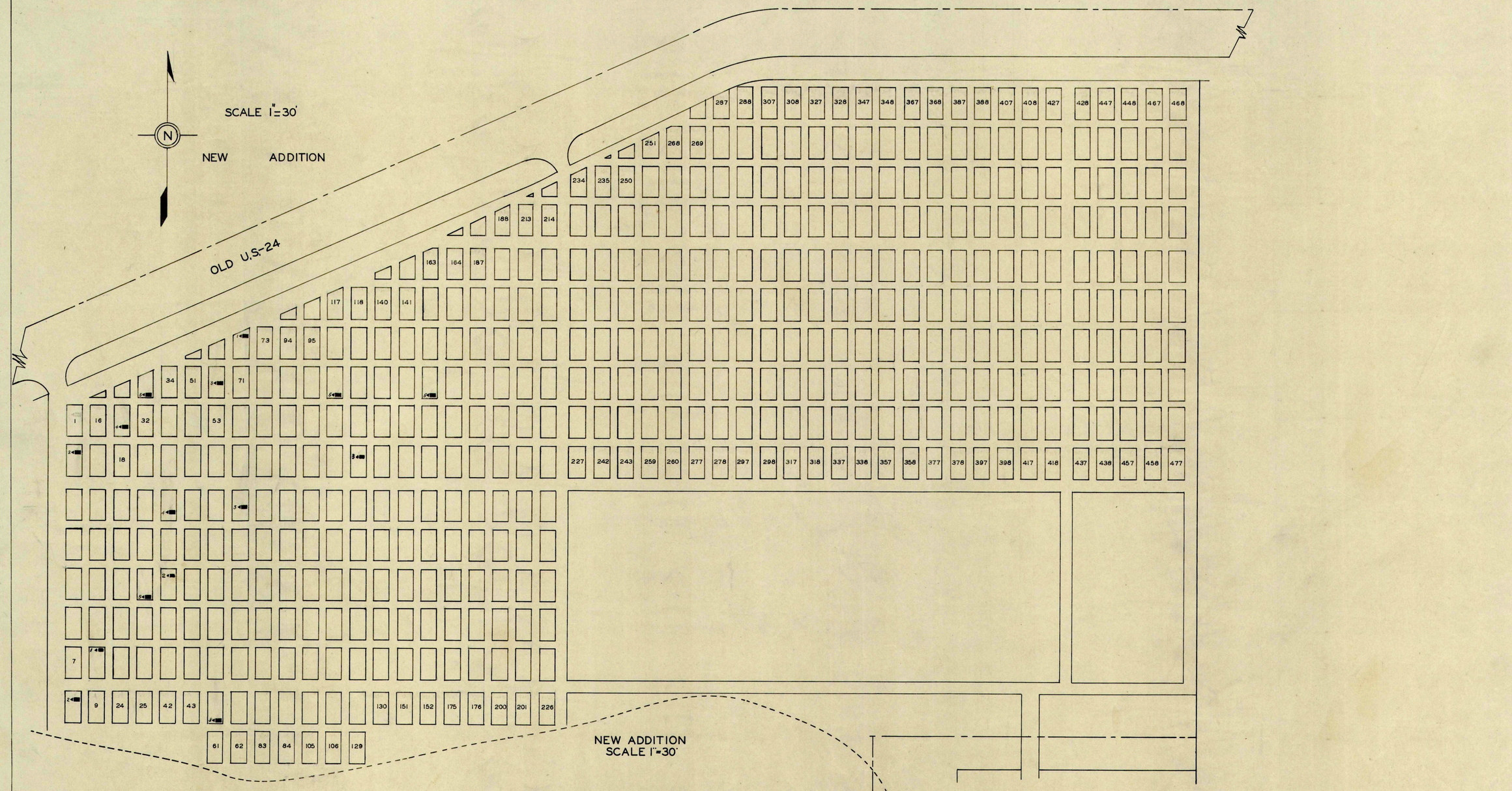

LOT-GRAVE-WAR-NAME

LOT	GRAVE	WAR	NAME
8	2	(19)	BANKS GEORGE G.
2	2	(19)	BARCHARD SAMUEL
28	5	(19)	BEIDERWELL JOHN H.
10	1	(19)	CARR JOHN B.
115	5	(31)	DANGLER JOHN E.
33	5	(19)	DEWEY CHARLES H.

LOT-GRAVE-WAR-NAME

LOT	GRAVE	WAR	NAME
122	3	(31)	HARTWELL HERBERT E.
160	5	(31)	JORDAN WILLIAM B.
60	5	(31)	LUCAS CHARLES G.

LOT-GRAVE-WAR-NAME

LOT	GRAVE	WAR	NAME
37	4	(31)	MORHART CLAUDE L.
17	4	(19)	NEDROW SIMON
68	3	(31)	PURDY CHARLES F.
52	3	(19)	SNELL EDWARD A.

LOT-GRAVE-WAR-NAME

LOT	GRAVE	WAR	NAME
39	2	(19)	WAITE GEO. W.
72	1	(28)	WILSON WILLIAM

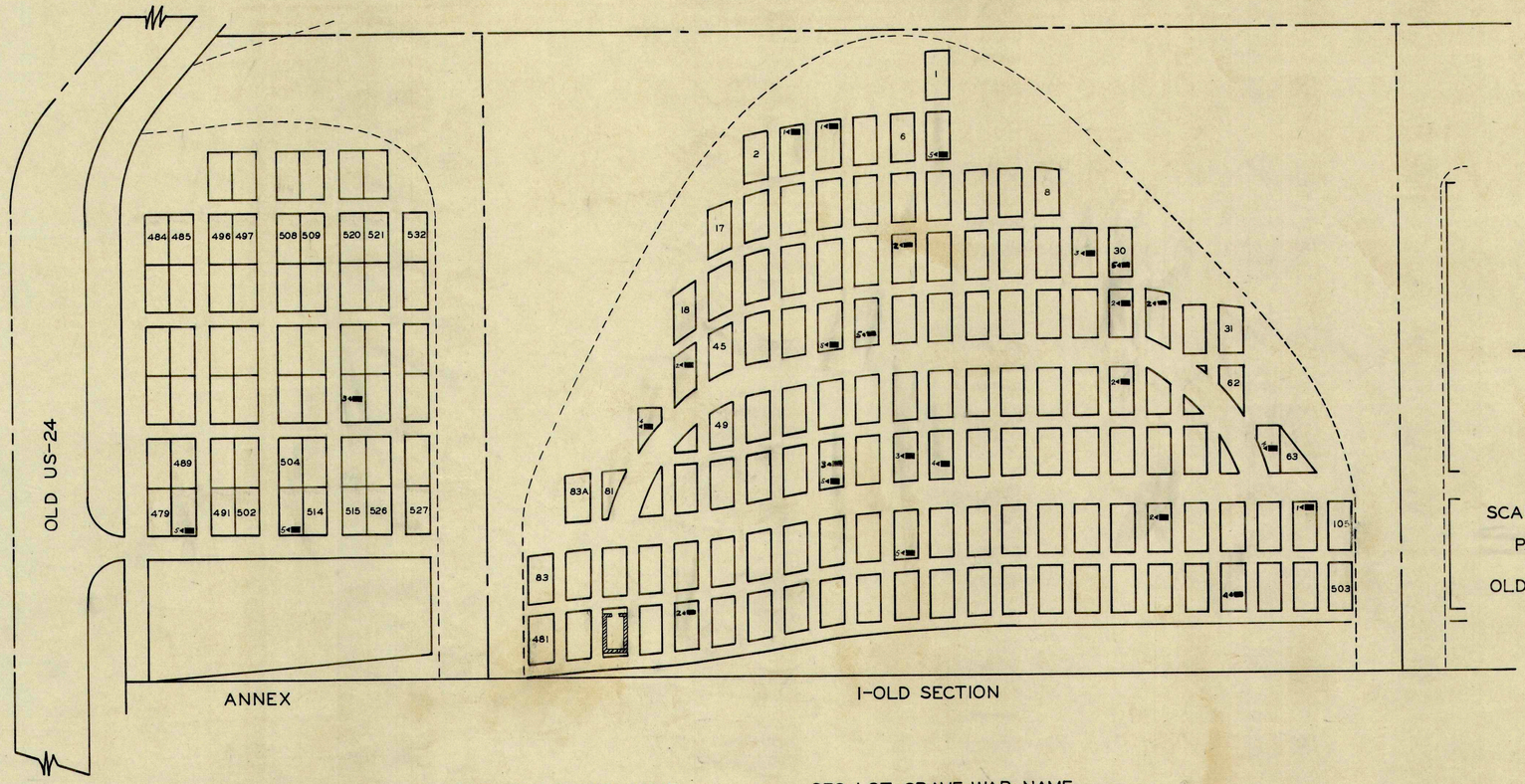

SEC-LOT-GRAVE-WAR-NAME

O	60	2	(19)	APPLEGATE OLIVER S.
O	34	2	(19)	BIEBER HENRY
O	4	1	(19)	BUSBY GEORGE W.
O	33	2	(19)	CURTISS DAVID W.
O	42	5	(19)	DILLE JOSEPHUS
O	24	2	(19)	FILLEY BENJAMIN
O	74	3	(19)	FOSTER DANIEL G.
O	76	3	(31)	GETTS HARRY L.
O	76	5	(19)	GETS JOHN
O	46	2	(19)	GRAVES ZACHARIA A.
O	7	5	(19)	HIGINBOTHAM JOHN D.

SEC-LOT-GRAVE-WAR-NAME

O	500	4	(31)	JACOBS JOHN M.
O	3	1	(19)	JOHNSON SAMUEL T.
A	517	3	(31)	JOHNSON FREDERICK F.
O	64	4	(19)	MEARS GEORGE W.
A	490	5	(19)	MURPHY PHILIP
O	29	3	(19)	REEB DAVID
O	100	2	(19)	RUMBAUGH DANIEL L.

SEC-LOT-GRAVE-WAR-NAME

O	93	5	(19)	SACKRIDER DAVID
O	73	4	(19)	SCOBY WILLIAM M.
O	47	4	(19)	SLUSSER PHILIP
O	30	5	(19)	THOMAS W. H.
A	503	5	(19)	WEBBER GEORGE W.
O	485	2	(19)	WENTWORTH BENJAMIN L.
O	41	5	(19)	WILKINSON GEO.
O	104	1	(25)	ZIEGLER BERT A.

MIDDLECREEK CEMETERY

PAULDING CO. WASHINGTON TWP.

OFFICIAL PROJECT NOS. 465-42-3-467 & 665-42-3-232

9.75 ACRES

4 PAGES

LEGEND

(1) REVOLUTIONARY WAR

(10) WAR OF 1812

(16) WAR WITH MEXICO

(19) CIVIL WAR

(25) SPANISH-AM. WAR

(31) WORLD WAR

HISTORY

TRANSFERRED 1 ACRE OF SOUTH PART BY ELI ROSS & WIFE TO WASHINGTON TWP. JAN. 2, 1875. TRUSTEES OF U. B. CHURCH ½ ACRE OF SOUTH PART TO TWP. TRUSTEES AUG. 20, 1888. CHAS. & NELLIE JACQUETTE 1½ ACRES TO TRUSTEES DEC. 9, 1903. CHAS & MARY HUBBARD 2½ ACRES TO TRUSTEES.

NEW ADDITION

C. R. 24G

THIRD ADDITION

SECOND ADDITION

FIRST ADDITION

OLD ADDITION

MIDDLE CREEK

N

SCALE 1"=40'

MIDDLECREEK KEY MAP
PAGE 39

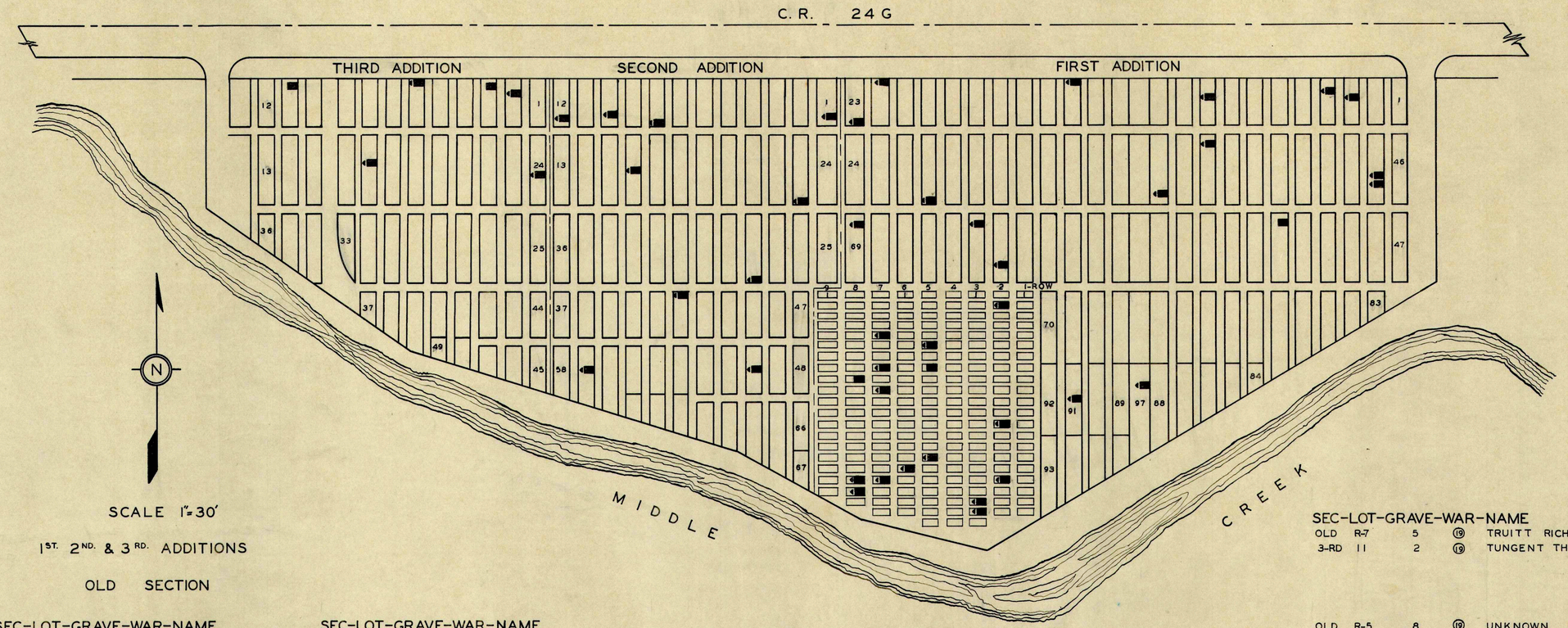

SCALE 1"=30'

1ST. 2ND. & 3RD. ADDITIONS

OLD SECTION

SEC	LOT	GRAVE	WAR	NAME
1-ST	15	1	(19)	BAKER JAMES M.
OLD	R-2	18	(19)	BENNETT W. H.
OLD	R-7	8	(19)	BENNETT WM.
OLD	R-2	2	(19)	BEVILHIMER CONRAD
1-ST	3	3	(19)	BLYTHE JOHN
1-ST	23	6	(19)	BOWMAN JOSEPH
3-RD	2	3	(19)	BUNN THOS.
3-RD	3	2	(19)	BUTTERFIELD SYLVESTER
1-ST	64	2	(19)	EATON WILLIAM
2-ND	42	1	(19)	ELSTON LEVI A.
1-ST	45	5	(19)	FERRIS C.G.
1-ST	45	4	(19)	GRANT ALONZO
OLD	R-2	13	(19)	GROVES WILLIAM
OLD	R-7	18	(19)	GUSLER GEORGE
1-ST	9	3	(19)	HARTZOG JOSHUA
2-ND	1	5	(19)	HASTING SAMUEL
3-RD	24	5	(19)	HORN WASHINGTON
1-ST	91	4	(19)	HUBBARD ROBISON B.
3-RD	6	1	(19)	HUFF STEPHEN
1-ST	27	8	(19)	JENKINS C.V.
1-ST	37	7	(19)	KINKADE ARRUNA
1-ST	69	2	(19)	KOHN ELIHU L.
1-ST	63	6	(19)	LONGWORTH B.W.
1-ST	22	1	(19)	LUCAS NATHANIEL
OLD	R-5	16	(19)	MC CLURE ALEXANDER J.
1-ST	97	3	(19)	MC CLURE SAMUEL H.
2-ND	23	8	(19)	MC DORMAN FRED'K
OLD	R-8	19	(19)	MEILER VINCENT
OLD	R-8	18	(19)	MEILER W. M.
2-ND	28	8	(19)	MERICLE GEORGE
OLD	R-7	10	(19)	MILER JNO.
2-ND	50	4	(19)	MUSSELMAN JOHN S.
OLD	R-3	20	(19)	PEASE EDGAR
OLD	R-3	21	(19)	PEASE W.M.
2-ND	57	4	(19)	PEASE WILLIAM E.
1-ST	39	2	(31)	PLUMMER GEORGE C.
OLD	R-5	6	(19)	ROSS DANIEL
1-ST	4	2	(19)	ROSS ELI
OLD	R-6	17	(19)	SHINABERRY J.M.
2-ND	12	6	(19)	SHINABERRY MATHEW
2-ND	16	4	(19)	SHIVELEY JAMES K.P.
OLD	R-8	9	(19)	SINTZ DANIEL
2-ND	10	5	(19)	SMITH WM. J.
2-ND	8	6	(33)	STILWELL JOHN A.
3-RD	17	4	(19)	STROCK COLWELL P.
OLD	R-7	5	(19)	TRUITT RICHARD C.
3-RD	11	2	(19)	TUNGENT THOMAS
OLD	R-5	8	(19)	UNKNOWN
1-ST	52	2		UNKNOWN

TIER-CRYPT-WAR-NAME LOT-GRAVE-WAR-NAME

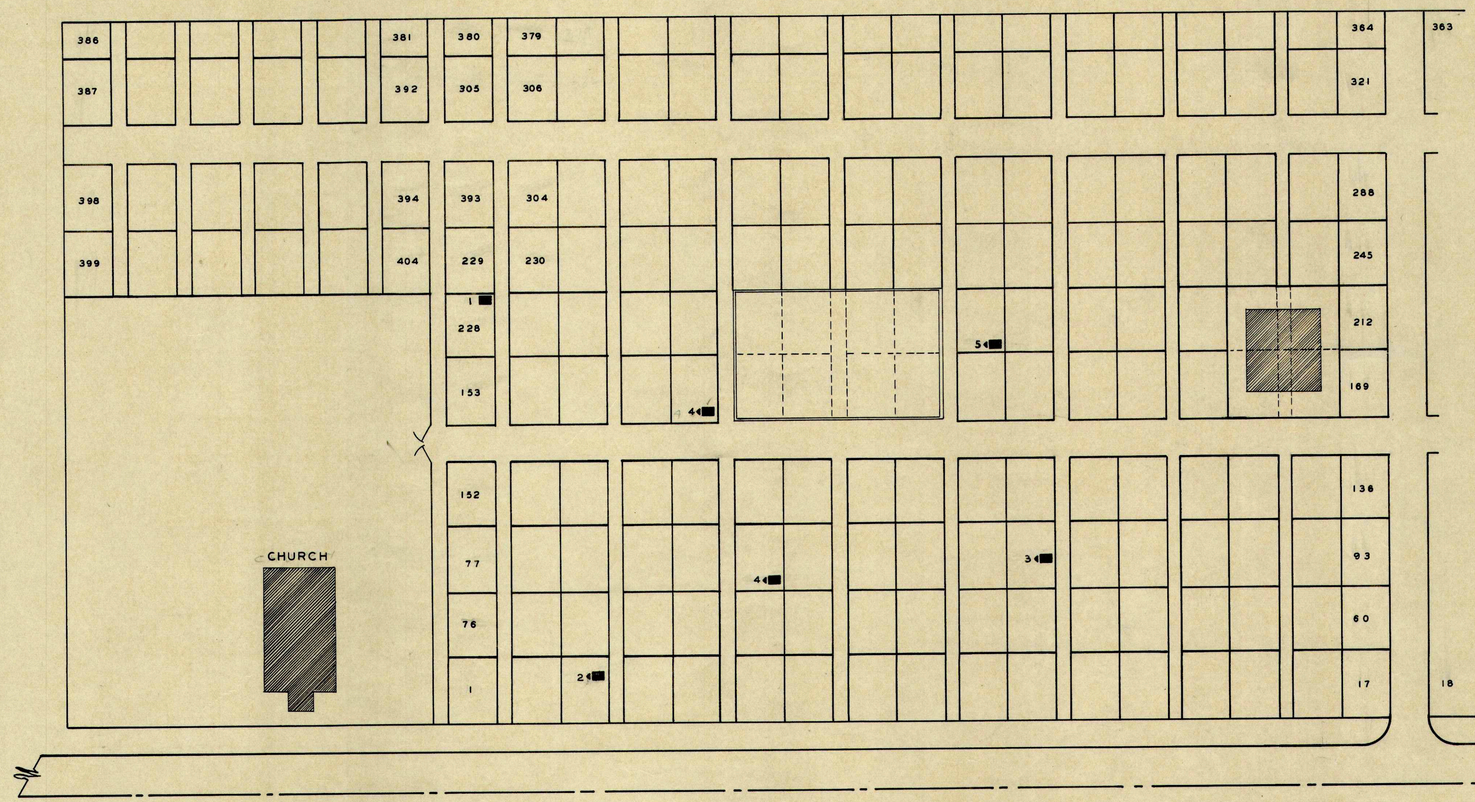

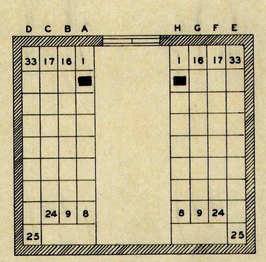

MAUSOLEUM



SCALE 1"=30'

WEST PART OF NEW ADDITION

A 2 (19) PRATT PHILIP A.

H 2 (19) STANLEY HIRAM

87 3 (31) PEASE ASA R.
3 2 (19) PHILLIPS HENRY L.

228 1 (25) RADENBAUGH ADAM

219 5 (31) SANDERSON VIRN F.
157 4 (19) SHERLOCK GEORGE W.

82 4 (19) WILLIAMS SAMUEL W.



SCALE 1"=30'

EAST PART
OF
NEW ADDITION

LOT	GRAVE	WAR	NAME
118	4	⑲	ADAMS HARVEY
36	2	⑲	CASHEL WESLEY
119	4	⑲	DECAMP ANDREW E.
174	4	⑲	SMITH JOHN A.
109	4	㉛	HASTINGS HOBERT C.
33	2	⑲	WALTERS JOHN H.
197	5	⑲	WISHER WILLIAM THOMAS
94	4	⑲	MELL PETER

PRARIE CHAPEL CEMETERY

PAULDING CO. BROWN TWP.

OFFICIAL PROJECT NOS. 465-42-3-467 & 665-42-3-232

12.00 ACRES

4 PAGES

LEGEND

① REVOLUTIONARY WAR

⑩ WAR OF 1812

⑯ WAR WITH MEXICO

⑲ CIVIL WAR

㉕ SPANISH-AM. WAR

㉛ WORLD WAR

HISTORY

TRANSFERRED BY HENRY B. KRENTZINGER 3

ACRES TO BROWN TOWNSHIP TRUSTEES AUG. 30,

1894. SAMUEL & HANNAH SHISLER TO TRUSTEES

MAY 4, 1906.

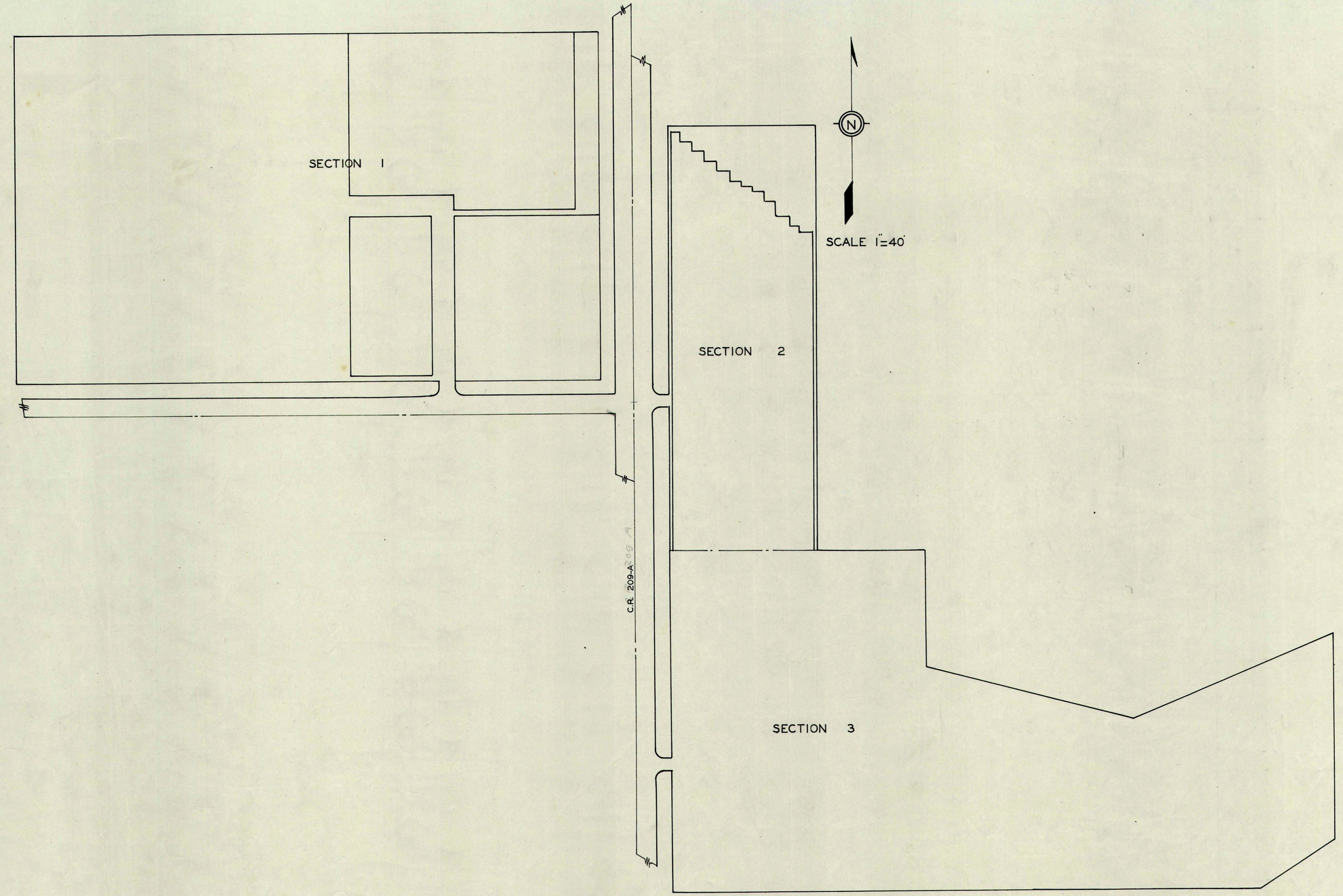

KEY MAP
PRARIE CHAPEL
PAGE 44

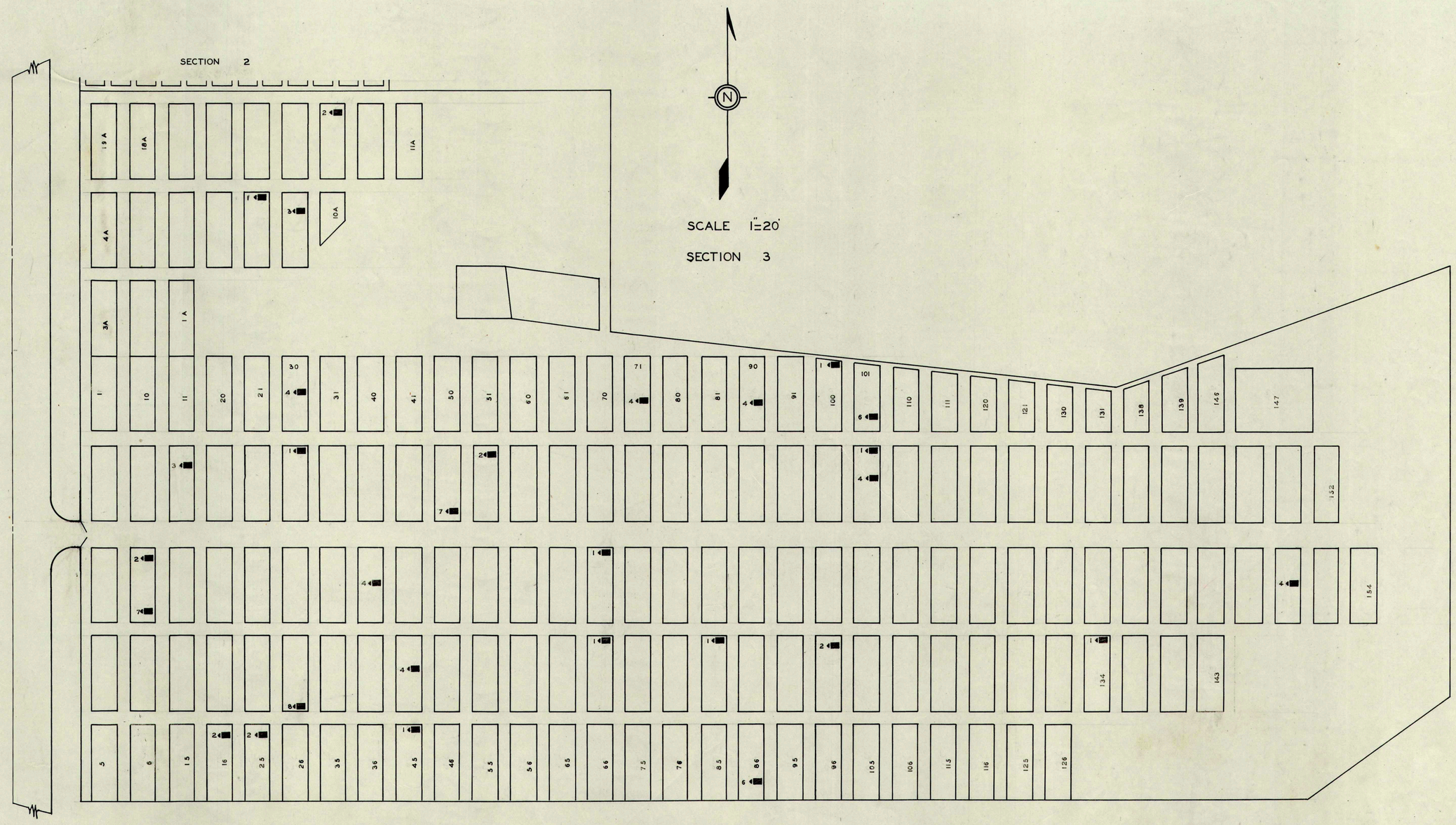

LOT	GRAVE	WAR	NAME
123	5	(19)	BENEDICT RICHARD W.
68	1	(19)	BOBINMYER EDWARD
44	4	(19)	BROWN PETER E.
102	1	(19)	BUDD EVERETT A.
102	4	(19)	BUDD JOHN C.
49	7	(19)	BURT MARK M.
100	1	(19)	CARNAHAN JAMES C.
84	1	(19)	DOSTER HENRY
134	1	(21)	FULLER HERMAN D.
25	2	(19)	HAKES CHARLES
86	6	(21)	HARDESTY OWEN
67	1	(19)	HARMON JOHN
29	1	(19)	HARTOON JOHN N.
52	2	(23)	HILL FRANK L.
27	8	(19)	HOOVER ANDREW
45	1	(19)	HOOVER JOSIAH
13A	2	(19)	KRETZINGER HENRY B.
97	2	(19)	MC CULLOUGH JOHN D.
150	4	(19)	MONTGOMERY RUSSELL B.
8A	1	(19)	MOORE JOHN
101	6	(19)	PENNER JAMES
30	4	(19)	PERRINE WM. M.
90	4	(19)	ROBINSON PETER A.
71	4	(19)	SHALES GEORGE
8	2	(21)	SLOAN CHARLES
8	7	(19)	SLOAN WILSON S.
9A	3	(18)	STAEBLER JOHN M.
16	2	(19)	TITLER CHRIST. C.
12	3	(19)	VARNER NATHAN
38	4	(19)	WHITE FRANCIS

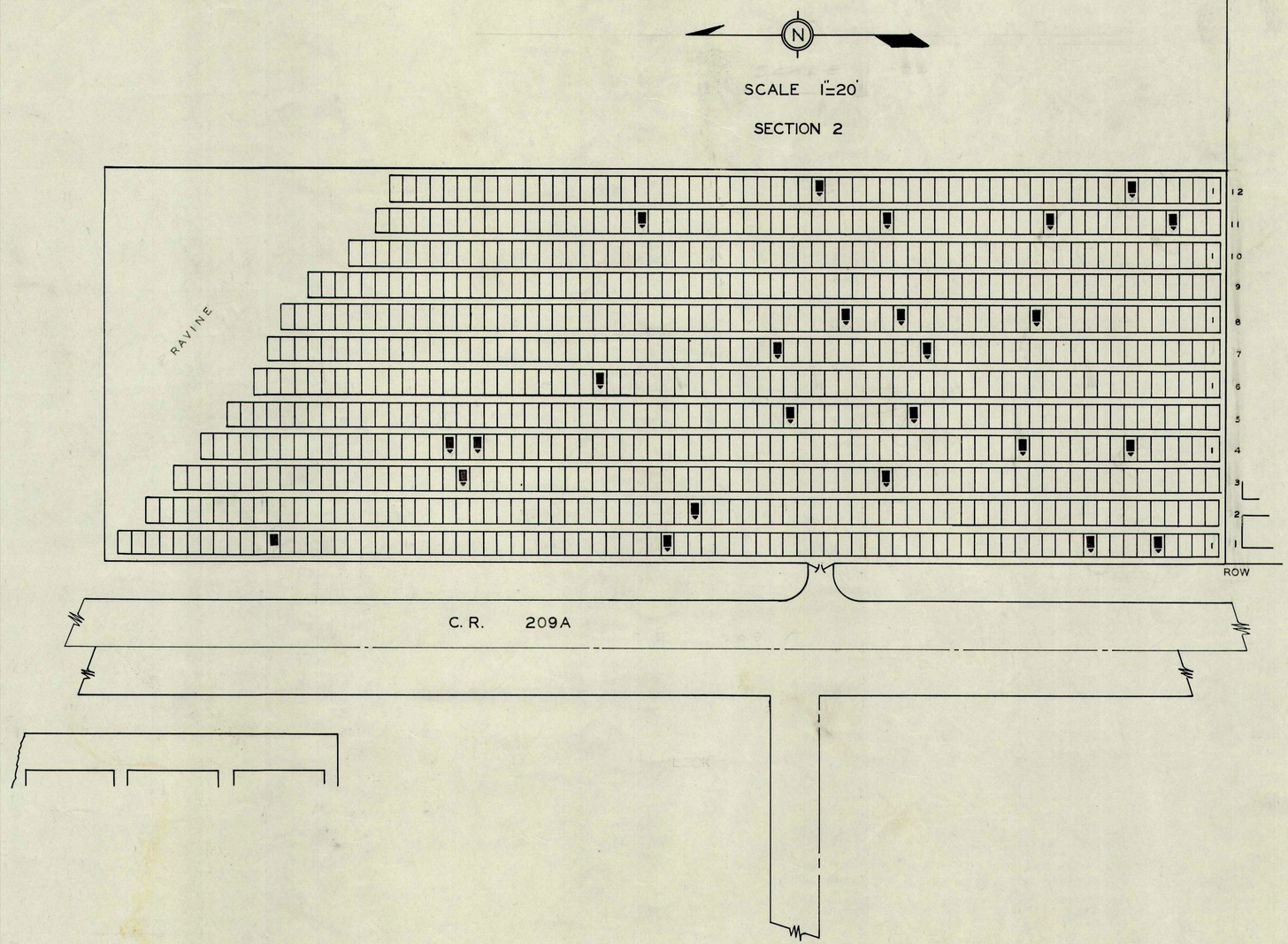

ROW	GRAVE	WAR	NAME
4	15	19	ADAMS JNO. H.
4	55	19	BIDLACK BENJ. C.
1	10	19	BROWN GEORGE
1	5	19	BROWN SAMUEL W.
5	32	19	BURT MARVIN
4	7	16	CAMPBELL JOHN
11	25	19	CASKEY JESSE
11	43	19	CASKEY ROBERT
3	56	19	DAVIS C. W.
12	30	19	ECKLEY JNO.
4	57	19	FULLER HARRY
8	24	16	GALBRAITH WILLIAM
12	7	19	GALLASPIE LOUIS
7	33	19	HARGER CONRAD
1	41	19	HARRISON WM. H.
8	28	19	HIMBAUGH EMANUEL P.
8	14	19	KINGERY J. S.
2	39	19	LIGHTHILL S. H.
7	22	19	MC CARTNEY JOHN
5	23	19	OYER JOHN E.
6	46	19	POWELL J. W.
3	25	18	REAM WM. H.
11	4	19	SHISLER CALEB
11	13	19	WADE JNO.
2	70	19	WHITE ALONZO V.

PRAIRIE CHAPEL CEM. BROWN TWP. PAULDING CO. SEC. 6 SCALE 1"=20'

SCALE
1"= 20'

SECTION 1

UNDEVELOPED

41 | 36 | 35 | 29
6 | 22 | 28
42 | 47 | 21 | 15
53 | 48 | 8 | 14
54 | 59 | 7 | 34 | 1
64 | 60
65 | 69
74 | 70
75 | 79

CHURCH

C. R. 209 A

SECTION 2

T. R. 104

LOT-GRAVE-WAR-NAME

LOT-GRAVE-WAR-NAME

3	3	(19)	SHAFER JACOB D.
36	6	(31)	STALEY WILBER D.

PRARIE CHAPEL
PAGE 47

SHERMAN CEMETERY

PAULDING CO. BROWN TWP.

OFFICIAL PROJECT NOS 465-42-3-467 & 665-42-3-232

5 ACRES

2 PAGES

LEGEND

(1) REVOLUTIONARY WAR

(10) WAR OF 1812

(16) WAR WITH MEXICO

(19) CIVIL WAR

(25) SPANISH-AM WAR

(31) WORLD WAR

HISTORY

TRANSFERRED BY JOHN & KATE AYERS TO BROWN

TOWNSHIP TRUSTEES 1 ACRE ON JUNE 4, 1898

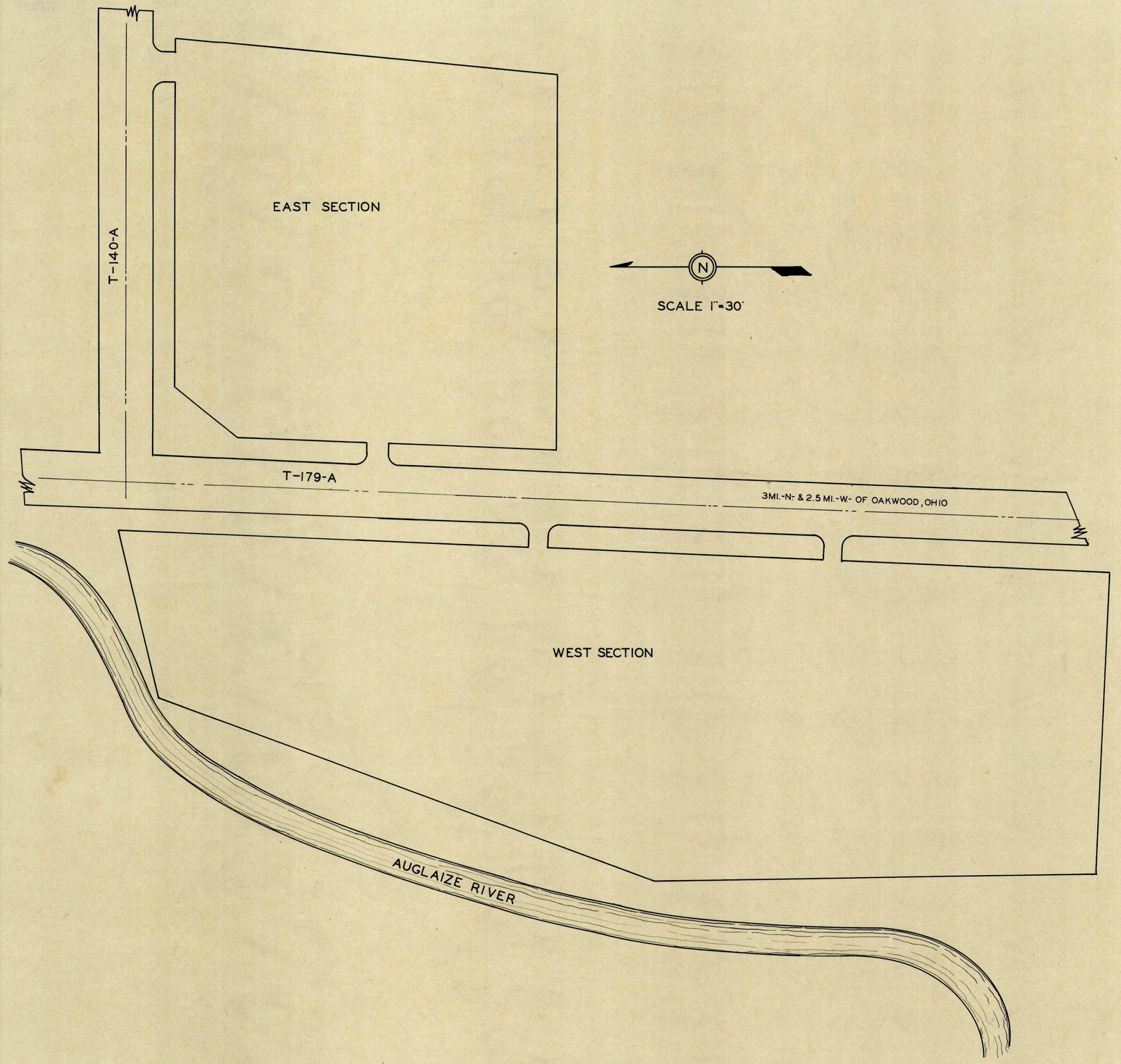

KEY MAP

SHERMAN
PAGE 49

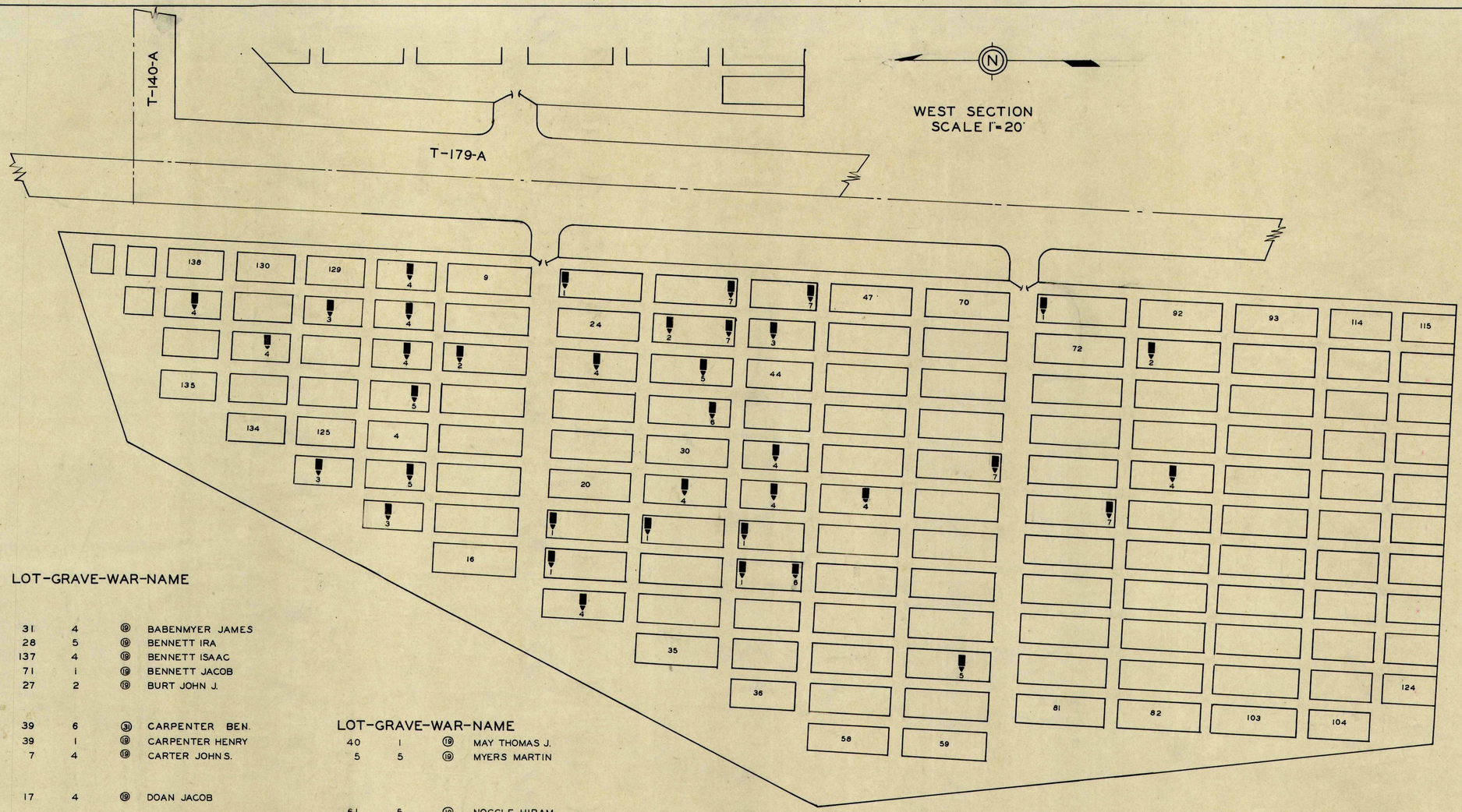

LOT-GRAVE-WAR-NAME

31	4	(19)	BABENMYER JAMES
28	5	(19)	BENNETT IRA
137	4	(19)	BENNETT ISAAC
71	1	(19)	BENNETT JACOB
27	2	(19)	BURT JOHN J.
39	6	(31)	CARPENTER BEN.
39	1	(19)	CARPENTER HENRY
7	4	(19)	CARTER JOHN S.
17	4	(19)	DOAN JACOB
46	7	(19)	FITZWATER GEORGE W.
2	3	(19)	FRYMAN WILLIAM A.
66	7	(19)	FULLER ALBERT
27	7	(19)	FULLER WILLIS
42	4	(19)	GARY F.W.
41	4	(19)	GARY JOHN H.
18	1	(19)	GROVE STEPHEN
29	6	(19)	KEEZER GEORGE
32	1	(19)	KRAFT JOHN H.
26	7	(19)	MAHAN DAVID
91	2	(19)	MAHAN SAMUEL S.
19	1	(19)	MAY CYRUS B.

LOT-GRAVE-WAR-NAME

40	1	(19)	MAY THOMAS J.
5	5	(19)	MYERS MARTIN
61	5	(19)	NOGGLE HIRAM
45	3	(19)	PICKERING WILLIAM M.
6	4	(19)	SAGER LYMAN S.
52	4	(19)	SCHEURMAN WILHELM C.
25	1	(25)	SHAFFER ORA L.
128	3	(19)	SHIRLEY BENJAMIN F.
76	7	(19)	SHIRLEY JOHN W.
88	4	(19)	SHIRLEY DAVID C.
3	5	(19)	SLOPPY JOEL
1	3	(19)	SWAN REASON
132	4	(19)	(UNKNOWN)
23	4	(18)	WOLF JOHN J.
11	2	(19)	WOLFF LEVI M.
8	4	(19)	WRIGHT SAMUEL C.

EAST SECTION
SCALE 1"=20'

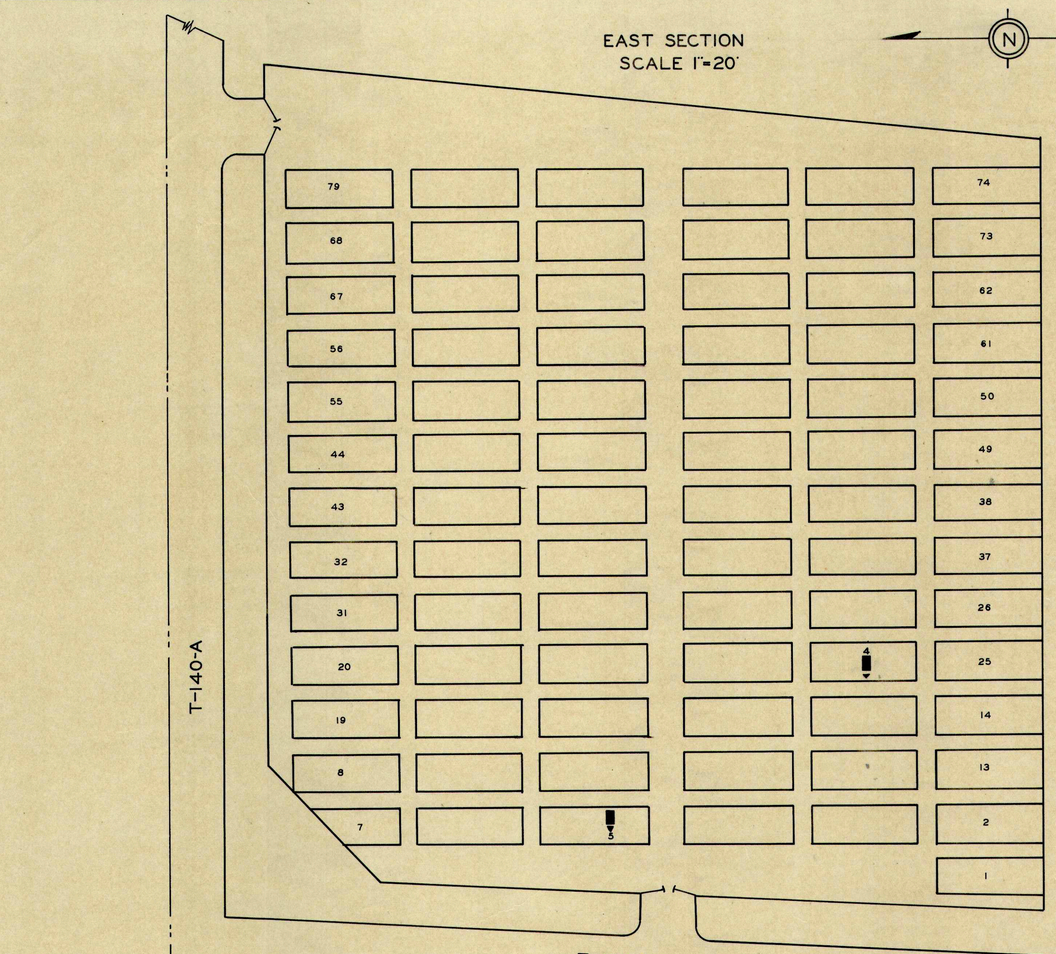

LOT-GRAVE-WAR-NAME

24 4 (31) HELLER SAMUEL R.

5 5 (19) MOREHOUSE ALONZO D.

ST. PAULS CEMETERY

PAULDING CO. PAULDING, OHIO

OFFICIAL PROJECT NOS 465-42-3-467 & 665-42-3-232

3.5 ACRES

3 PAGES

LEGEND

(1) REVOLUTIONARY WAR

(10) WAR OF 1812

(16) WAR WITH MEXICO

(19) CIVIL WAR

(25) SPANISH - AM. WAR

(31) WORLD WAR

HISTORY

ST. PAULS UNION TO TRUSTEES OF PAULDING TOWN-SHIP.

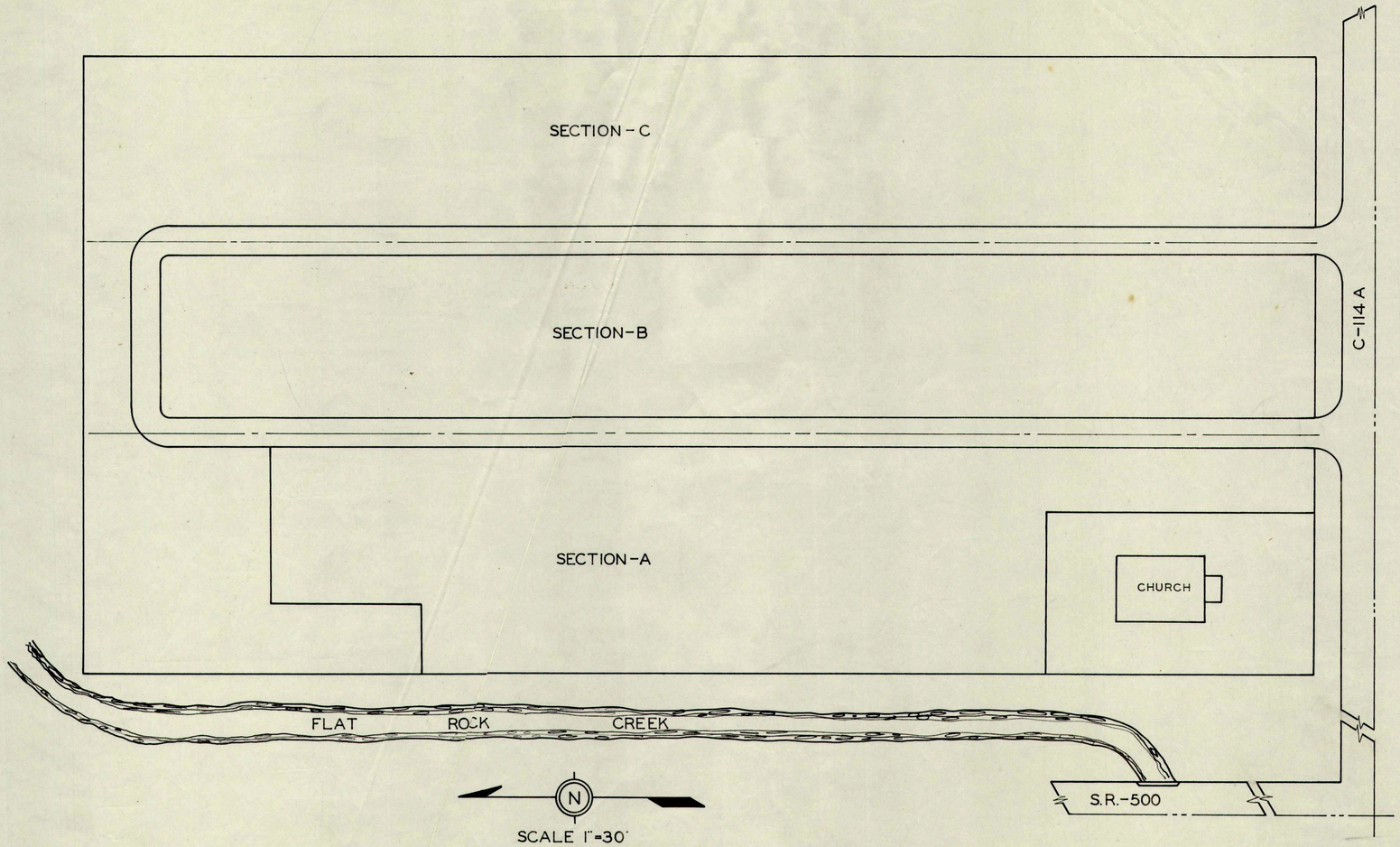

KEY MAP

ST. PAUL
PAGE 53

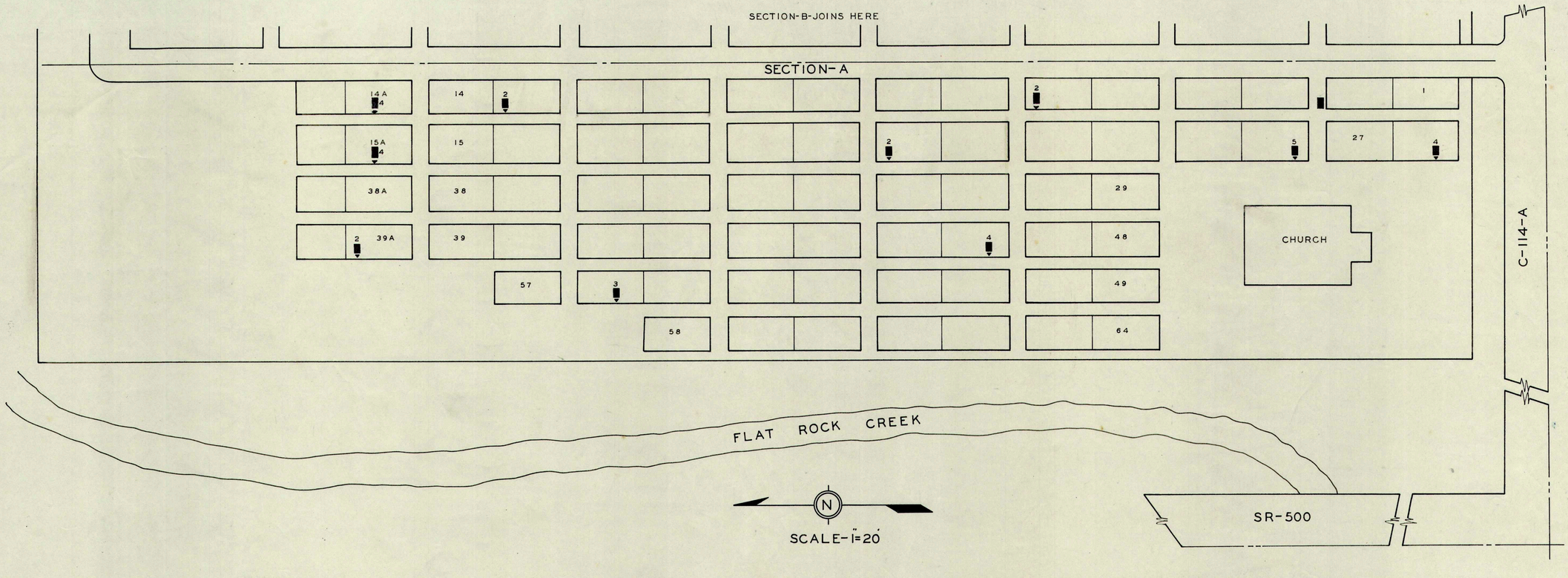

LOT	GRAVE	WAR	NAME
56	3	(19)	BASHORE JOSEPH
28	4	(19)	BROWN ELIJAH J.
BET. 2-3		(19)	GARRISON MARTIN F.
6	2	(19)	GRAHAM WILLIAM DALLAS
13	2	(19)	JONES JOSIAH
46	4	(19)	KLINGER CHARLES T
21	2	(19)	LEHMAN ALEXANDER
26	5	(19)	LONG JACOB

LOT	GRAVE	WAR	NAME
15-A	4	(18)	MC TAYLOR WESLEY
39A	2	(19)	SHILTS RILEY
14-A	4	(19)	SPRAGUE GEORGE

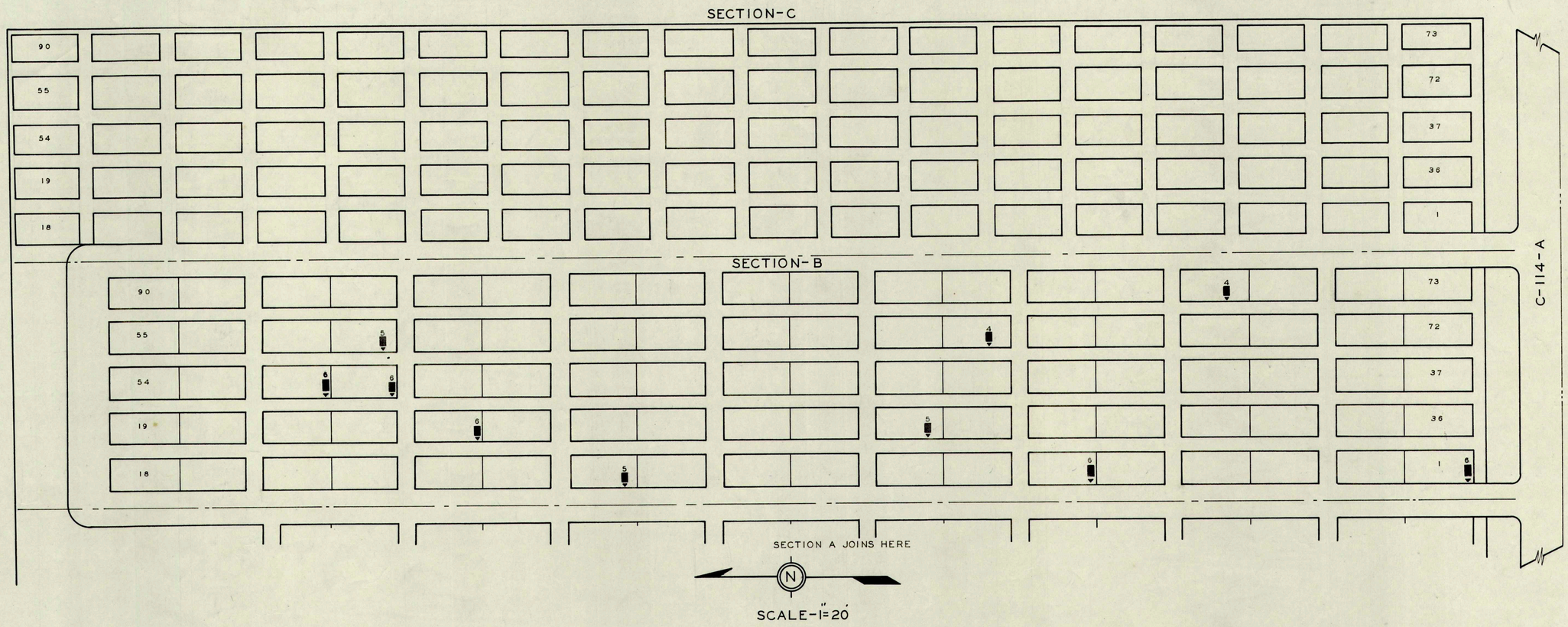

SEC	LOT	GRAVE	WAR	NAME
B	29	5	(19)	BAXTER JAMES
B	12	5	(19)	BOWMAN JOHN
B	52	6	(18)	BRANCH ISAAC F.
B	66	4	(19)	HILL STEPHEN S.

SEC	LOT	GRAVE	WAR	NAME
B	23	6	(19)	PHILLIPS JEREMIAH
B	6	6	(19)	RATH HENRY C.
B	51	6	(19)	RIDENOUR MATHIAS
B	1	6		ROBINSON ROSWELL WARNER
B	76	4	(31)	SHRIDER RALPH O.
B	58	5	(19)	TOPE HIRAM

WILTSIE CEMETERY

PAULDING CO HARRISON TWP

OFFICIAL PROJECT NO.S 465-42-3-467 & 665-42-3-232

10 ACRES

2 PAGES

LEGEND

(1) REVOLUTIONARY WAR

(10) WAR OF 1812

(16) WAR WITH MEXICO

(19) CIVIL WAR

(25) SPANISH-AM WAR

(31) WORLD WAR

HISTORY

SAMUEL W. & MARTHA WILTSIE TRANSFERRED

10 ACRES TO HARRISON TOWNSHIP TRUSTEES

JUNE 12, 1891.

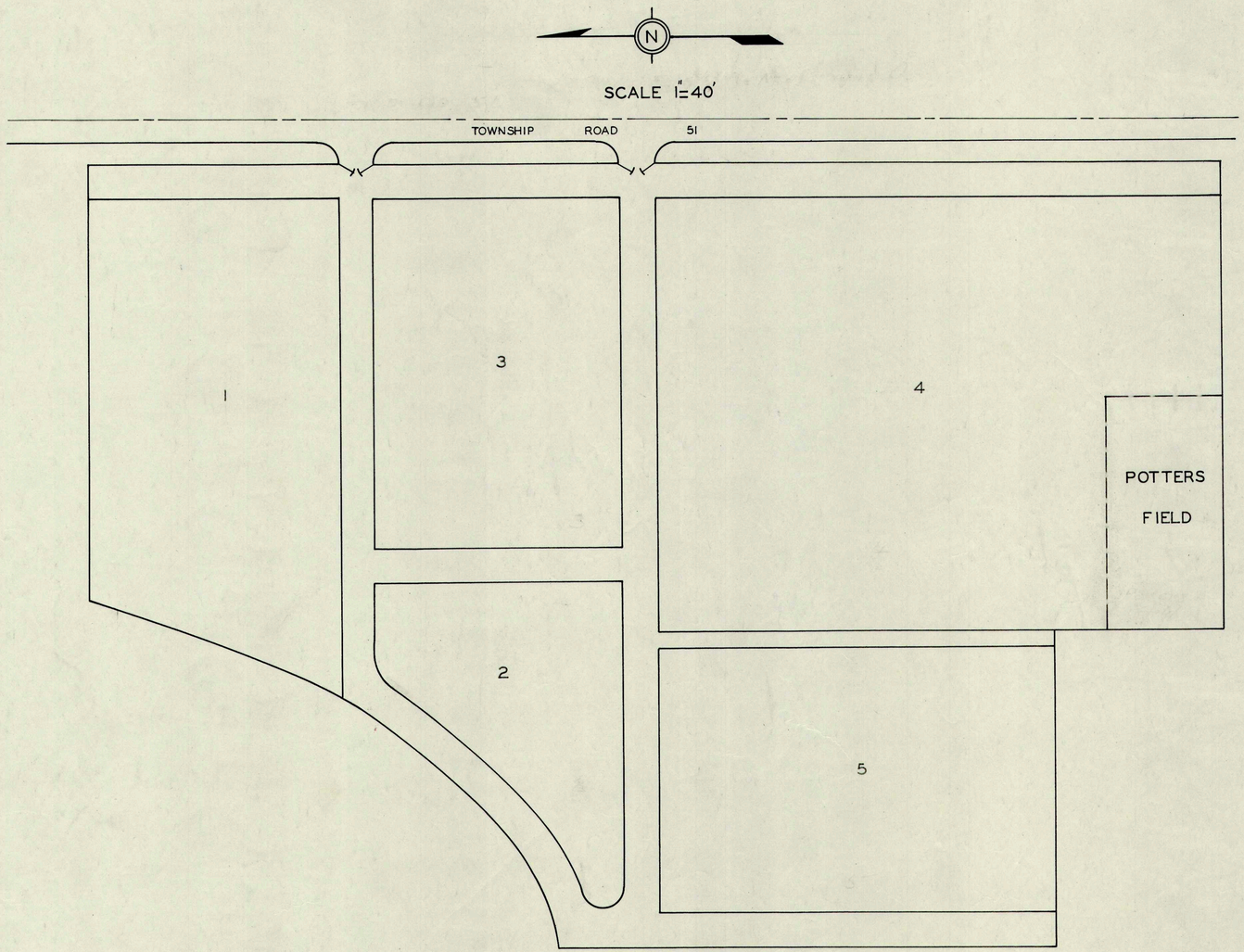

WILTSIE KEY MAP
PAGE 57

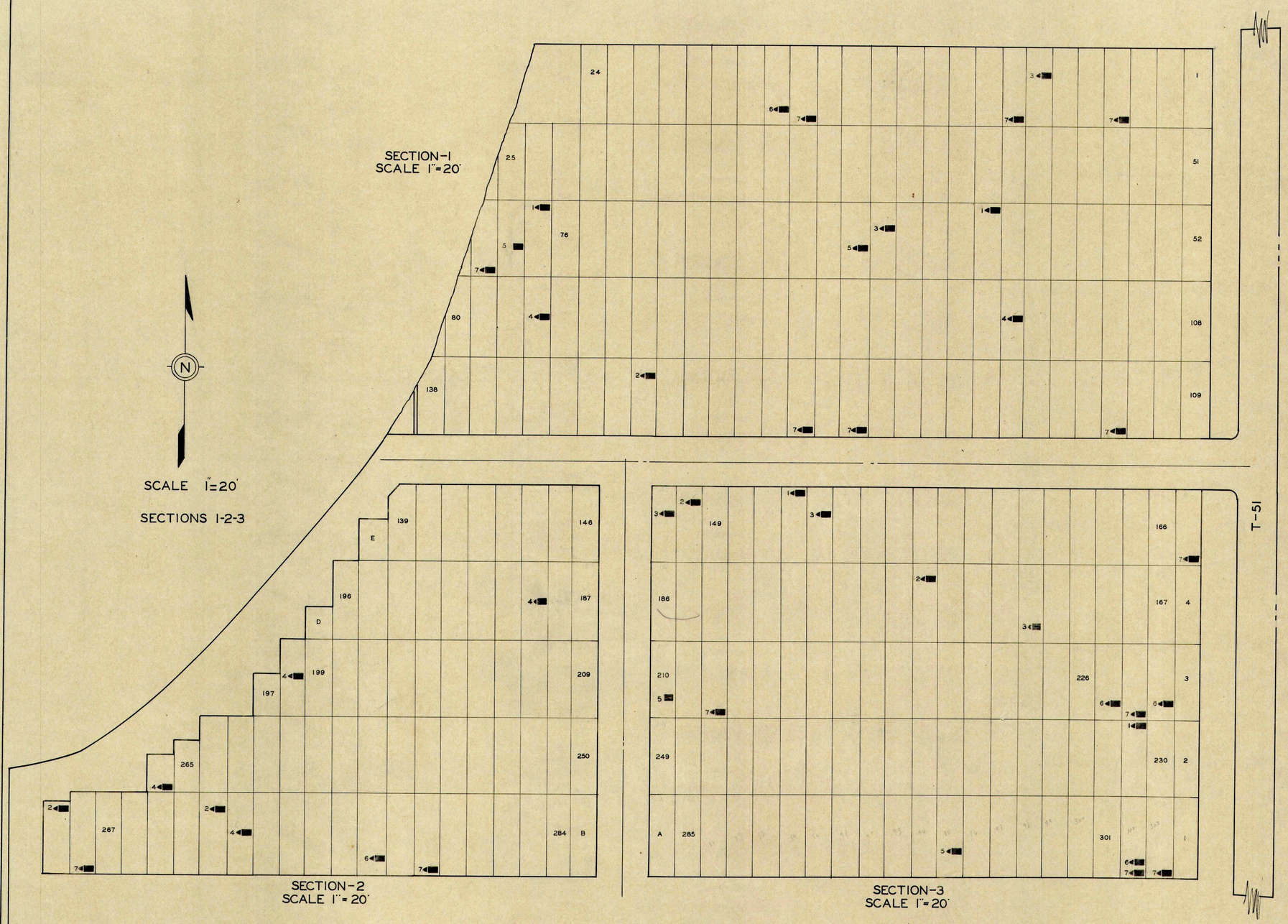

SEC-LOT-GRAVE-WAR-NAME

2	189	4	(19)	ADCOCK SAM
1	60	1	(19)	ALBERT JOHN S.
1	7	3	(19)	BALL JOHN
2	271	2	(19)	BARBER JOSEPH
1	4	7	(19)	BOYD JOSEPH
2	272	4	(19)	DEARDORFF SAMUEL
3	153	3	(31)	DEERWESTER JAY R.
3	148	2	(19)	DYARMAN JOSEPH
3	231	1	(19)	FARMER JACOB F.
3	302	6	(19)	FISHER WILLIAM
1	8	7	(19)	FOREMAN ANDREW W.J.
3	**210**	**5**	**(19)**	**FISHER ANDREW MARION**
2	279	7	(19)	GAUT HIRAM K.
3	147	3	(19)	GIBSON JOHN A.
3	**172**	**7**	**(25)**	**HARPER SILAS F.**
3	303	7	(19)	JONES THOMAS
1	78	5	(19)	KING JOHN
1	77	1	(19)	LAWSON HENRY M.
3	229	6	(19)	LONGBERRY JAMES
2	198	4	(19)	MARTIN GEORGE HENRY
1	64	3	(31)	MATHIAS GARRET P.
1	17	6	(19)	MAY JONATHAN
1	130	2	(19)	MERCER JAMES S.
1	79	7	(19)	MULL JOHN
3	176	2	(31)	NEUNSCHWANDER HARRY E.
3	227	6	(19)	NEVILLE JAMES C.
1	122	7	(19)	OGLESBEE THOMAS C.
1	16	7	(19)	OUTLAND ALONZO
1	101	4	(19)	OVERMYER GEORGE W.
2	266A	2	(19)	PEARL JOHN
3	152	1	(19)	PEMBERTON WILLIAM
3	295	5	(31)	PIO CHARLES F.
1	124	7	(19)	PUGH DAVID N.
2	266	7	(19)	RADENBAUGH JOHN P.
3	212	7	(19)	REYNOLDS LEVI
2	277	6	(19)	SHELLEY HENRY
3	5	7	(31)	SKINNER FREDERICK A.
3	228	7	(19)	SMITH HENRY J.
1	65	5	(19)	UNDERWOOD AARON D.
1	112	7	(19)	WAHL FREDRICK
3	302	7	(19)	WAITE THOMAS
1	83	4	(19)	WILTSIE SAMUEL L.
2	265A	4	(19)	WINANS WILLIAM H.

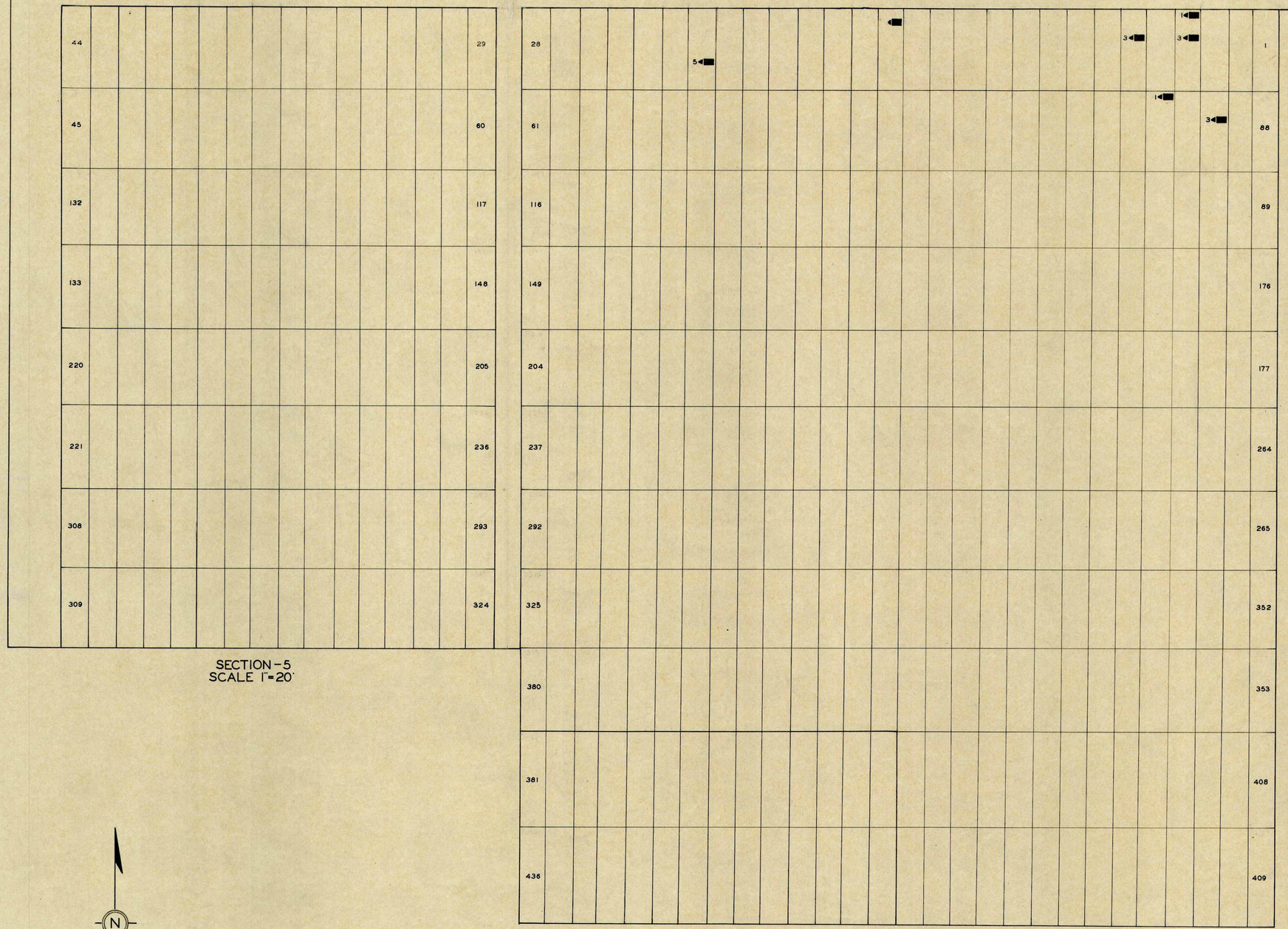

SECTION-5
SCALE 1"=20'

SECTION-4
SCALE 1"=20'

T-51

2.5 MI. N.E. OF PAYNE O.

SEC-LOT-GRAVE-WAR-NAME

4	86	3	(19)	BOYD JOSEPH W.
4	22	5	(19)	GAUT ELI
4	6	3	(19)	ROETHER WILLIAM D.
4	15	2	(24)	RANDAL CHARLES
4	84	1	(19)	TENNAR JOHN
4	4	3	(32)	WOOTEN CLARENCE V.
4	4	1	(19)	WOOTEN ENOCH

SECTIONS 4 & 5

SCALE 1"=20'

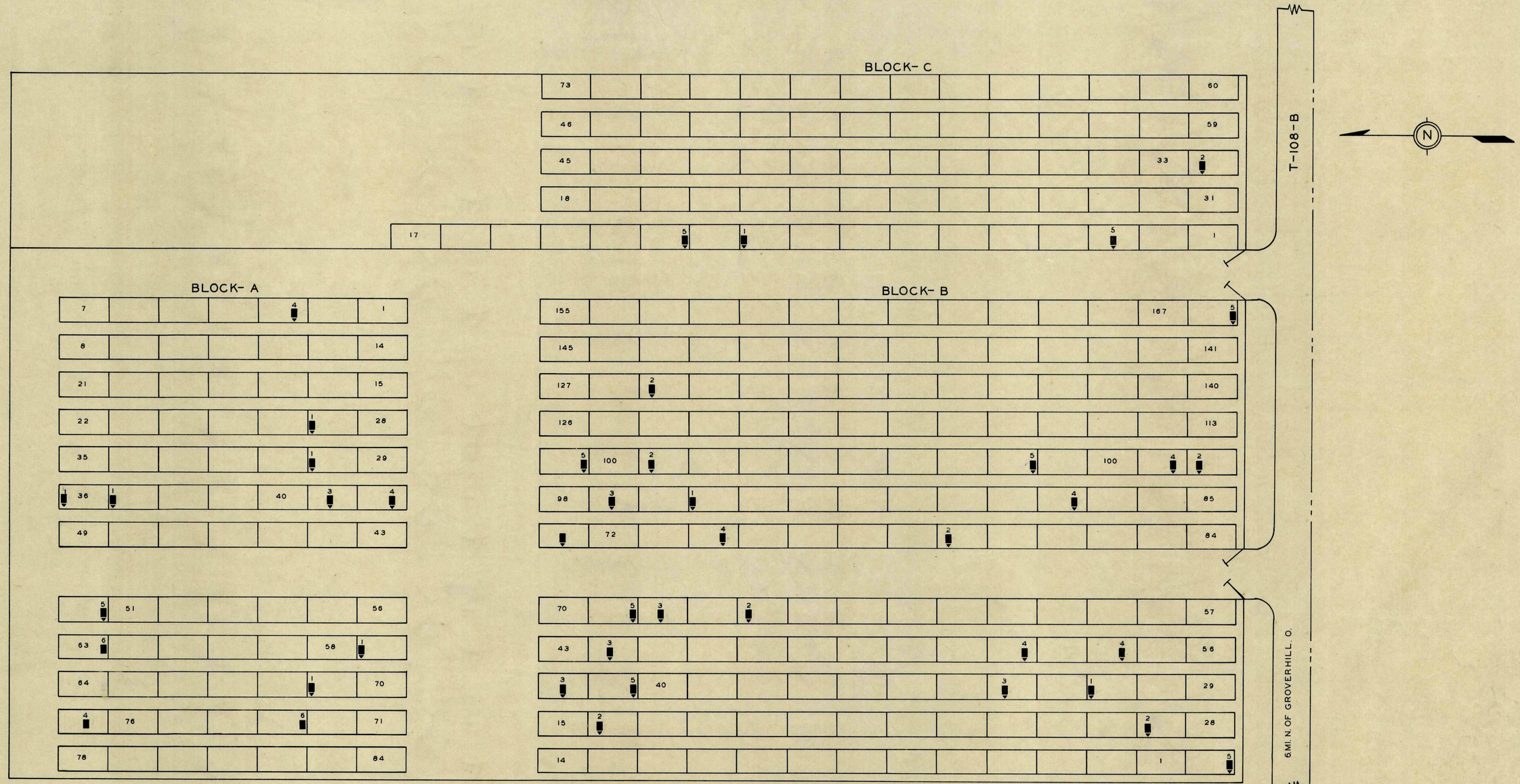

SEC	LOT	GRAVE	WAR	NAME
A	57	1	19	ACKERMAN SAMUEL B.
B	71	3	19	ANDERSON JOHN
B	1	5	19	AUGUSTUS WILLIAM B.
B	52	4	19	BETTS WM. W.
A	30	1	19	BETTS JOSEPH
A	37	1	19	BETTS HENRY W.
A	77	4	19	BLACK WILLIAM
B	16	2	19	BROWN DELIVERANCE
B	54	4	19	BURT IRA J.
C	3	3	19	CAREY JOHN C.
A	3	4	19	CARTER JOHN W.
B	101	2	19	DILTS GEORGE W.

SEC	LOT	GRAVE	WAR	NAME
B	66	2	19	FISHER SAMUEL L.
B	168	5	19	GAUNT JAMES M.
B	97	3	19	GOOD BENJAMIN A.
B	88	4	19	GOOD GEORGE
B	27	2	19	GUNDER HARRISON D.
A	73	6	19	HADLEY JOEL
B	31	1	19	HOOVER ANDREW C.
B	129	2	19	KECK ANDREW
B	95	1	19	KECK JOHN C.
B	44	3	19	KECK GEORGE

SEC	LOT	GRAVE	WAR	NAME
B	74	4	19	LAMBERT JOSIAH
A	50	5	19	LAMBERT HEZEKIAH
A	63	6	19	LAMBERT JONATHAN
B	111	4	19	LOAR JOHN
B	112	2	19	LODS THOMAS M.
C	10	1	19	MUNSELL WILLIAM E.
B	41	5	19	PUGH MOSES N.
B	42	3	19	RAINEY GEORGE H.
B	68	3	10	REID SAMUEL

SEC	LOT	GRAVE	WAR	NAME
A	42	4	19	ROLLINS JOTHAM
A	41	3	19	ROLLINS FRANCIS M.
B	33	3	19	SHAVER JOSEPH R.
B	99	5	19	SMITH JOHN G.
B	108	5	19	STALEY JOHN
A	27	1	19	STEPHENSON ISAAC
A	36	1	31	SMELZER FRANK
A	69	1	19	TAYLOR JOHN A.
B	69	5	19	TUCKER PARIS
B	79	2	19	TUCKER SAMUEL J.
C	12	5	19	TURNER JOHN L.
C	32	2	19	WALKER CURTIS H.

BOWHOLTZ CEMETERY

PAULDING CO. JACKSON TWP

OFFICIAL PROJECT NOS.

465-42-3-467 & 665-42-3-232

LEGEND	
1	REVOLUTIONARY WAR
10	WAR OF 1812
16	WAR WITH MEXICO
19	CIVIL WAR
23	SPANISH-AM. WAR
31	WORLD WAR

HISTORY

JOHN & MARY BOWHOLTZ TO JACKSON TWP. TRUSTEES JUNE 19, 1867. JAMES BARNES TO TRUSTEES MAR. 1, 1893

SCALE 1 20

5.50 ACRES

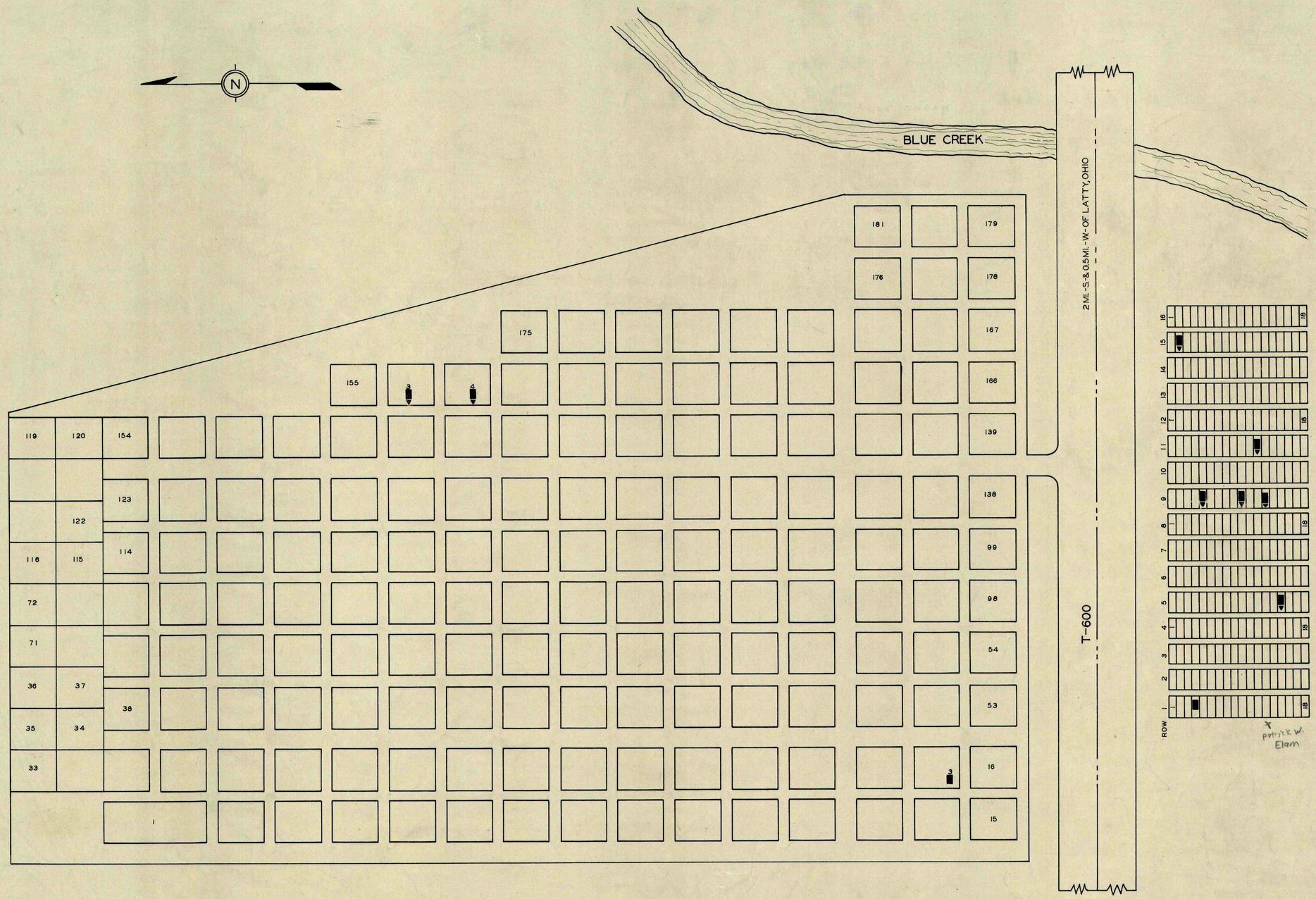

LOT-ROW-GRAVE-WAR-NAME

	1	4	(31)	ABBOTT ALVA J.
17		3	(19)	ALSTON WESLEY
156		3	(19)	DERRICKS ELIJAH
	9	5	(19)	FOWLER WILLIAM D.
	9	10	(19)	HARRIS WILLIAM
	9	13	(19)	JIMKINES THOMAS
157		4	(19)	PATTERSON JOSEPH A.
	15	2	(19)	RANDALL WILLIAM W.
	5	15	(19)	SPEAKER JOHN W.
	11	12	(19)	WINFREY LEWIS L.

BLUE CREEK COLORED CEMETERY

PAULDING CO. BLUE CREEK TWP.

OFFICIAL PROJECT NOS.

465-42-3-467 & 665-42-3-232

(1) REVOLUTIONARY WAR
(10) WAR OF 1812
(16) WAR WITH MEXICO
(19) CIVIL WAR
(25) SPANISH-AM. WAR
(31) WORLD WAR

SCALE 1" = 20' 2 ACRES

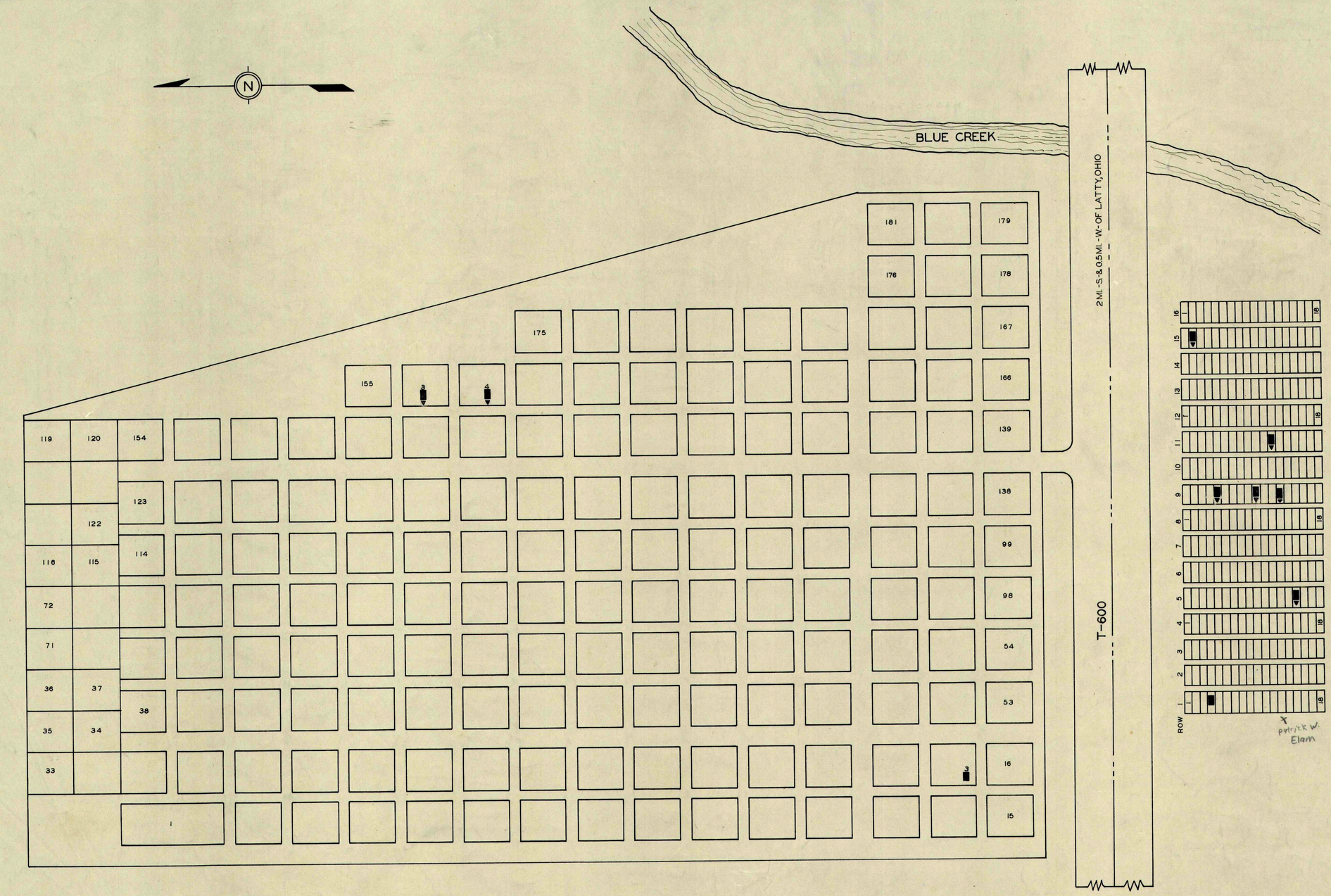

LOT-ROW-GRAVE-WAR-NAME

	1	4	(31)	ABBOTT ALVA J.
17		3	(19)	ALSTON WESLEY
156		3	(19)	DERRICKS ELIJAH
	9	5	(19)	FOWLER WILLIAM D.
	9	10	(19)	HARRIS WILLIAM
	9	13	(19)	JIMKINES THOMAS
157		4	(19)	PATTERSON JOSEPH A.
	15	2	(19)	RANDALL WILLIAM W.
	5	15	(19)	SPEAKER JOHN W.
	11	12	(19)	WINFREY LEWIS L.

BLUE CREEK COLORED CEMETERY

PAULDING CO. BLUE CREEK TWP.

OFFICIAL PROJECT NOS.

465-42-3-467 & 665-42-3-232

(1) REVOLUTIONARY WAR
(18) WAR OF 1812
(16) WAR WITH MEXICO
(19) CIVIL WAR
(25) SPANISH-AM. WAR
(31) WORLD WAR

SCALE 1" = 20'

2 ACRES

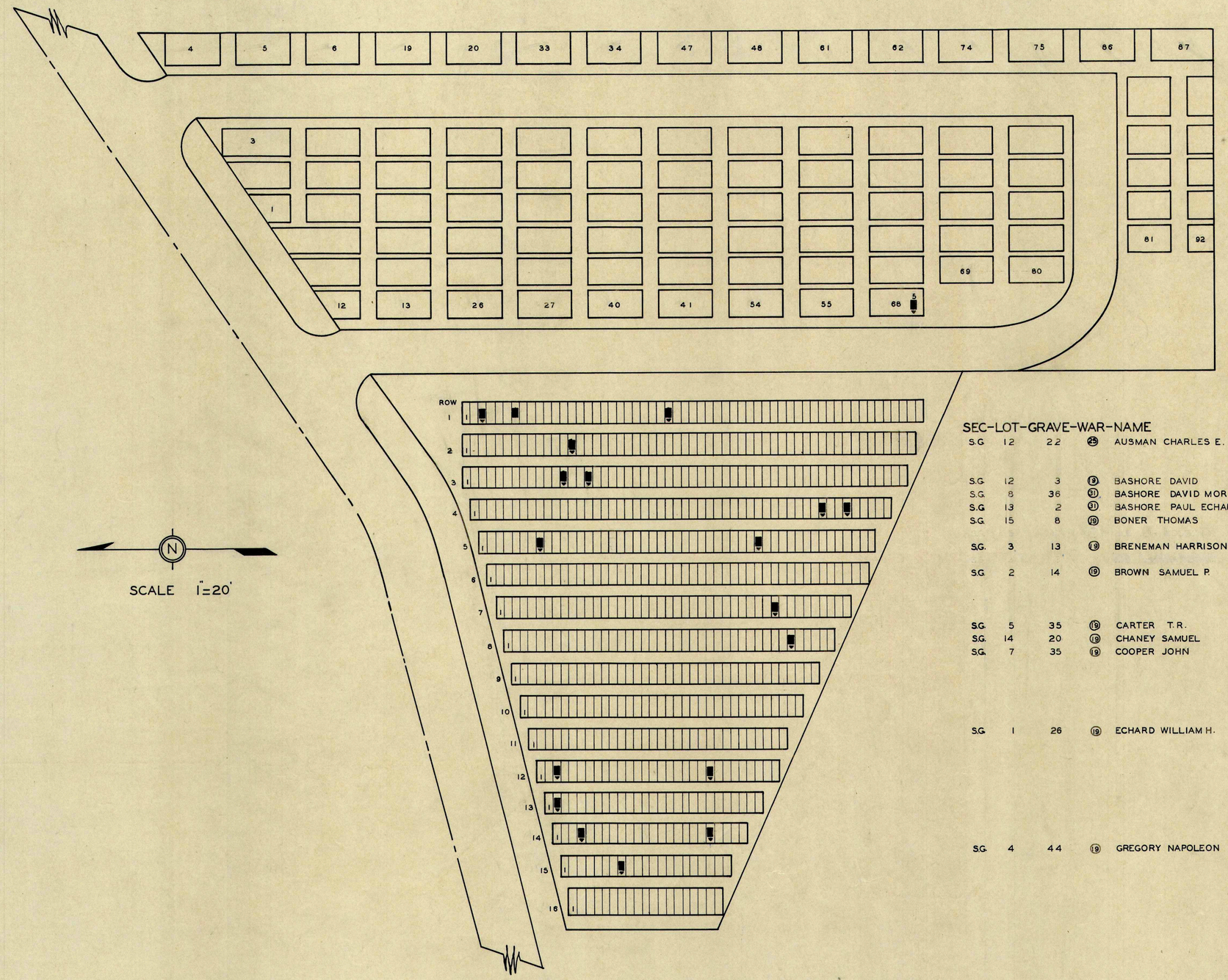

SEC-LOT-GRAVE-WAR-NAME

S.G.	12	22	25	AUSMAN CHARLES E.
S.G.	12	3	19	BASHORE DAVID
S.G.	8	36	31	BASHORE DAVID MORRIS.
S.G.	13	2	31	BASHORE PAUL ECHARD.
S.G.	15	8	19	BONER THOMAS
S.G.	3	13	19	BRENEMAN HARRISON
S.G.	2	14	19	BROWN SAMUEL P.
S.G.	5	35	19	CARTER T.R.
S.G.	14	20	19	CHANEY SAMUEL
S.G.	7	35	19	COOPER JOHN
S.G.	1	26	19	ECHARD WILLIAM H.
S.G.	4	44	19	GREGORY NAPOLEON

SEC-LOT-GRAVE-WAR-NAME

S.G.	4	47	19	MC NEAL JOHN W.
S.G.	14	4	19	MC COY CHAS.
A	68	5	19	MOBLEY ISAAC
S.G.	3	16	19	NORTHRUP ORLANDO
S.G.	5	8	31	SMALLEY SAMUEL LOTTUS
S.G.	1	7	25	SPRAGUE JACOB F.
S.G.	1	3	19	SPRAGUE NEHEMIAH

COOPER HAINES CEMETERY

PAULDING CO. PAULDING TWP.

OFFICIAL PROJECT NOS.

465-42-3-467 & 665-42-3-232

LEGEND

- (1) REVOLUTIONARY WAR
- (10) WAR OF 1812
- (16) WAR WITH MEXICO
- (19) CIVIL WAR
- (25) SPANISH-AM. WAR
- (31) WORLD WAR

HISTORY

JOHN & ELIZABETH COOPER TRANSFERRED TO PAULDING TWP. TRUSTEES 1879- S.W.& PHOEBE HAINES 1909

SCALE 1"= 20 4 ACRES



SEC-LOT-GRAVE-WAR-NAME

A	69	1	(25)	ACKERMAN CHARLES E.
B	103	3	(19)	BETTS JONATHAN
A	34	3	(31)	BIRLEY ALONZO
B	78	6	(19)	BURRIS ARTHUR
A	161	2-V	(19)	BURRIS HENRY
A	133	6	(25)	BLAND DEUWAIN
B	6	1	(19)	DAVIS WILLIAM
A	64	5	(19)	FURROW JAMES
A	40	3	(19)	GAY HORACE M.
B	101	6	(19)	GRUBB JAMES I.
A	97	6	(19)	HAYES JOHN W.
A	37	3	(19)	HICKS CANADA D.
A	61	3	(19)	HUGHES BENNONA M.
A	6	1	(25)	JACKSON ANDREW C.
B	2	6	(19)	JUSTICE ANDREW
A	67	4	(19)	MASON SEBURN B.
B	23	1	(19)	MICHAEL DAVID
B	68	6	(19)	PENNINGTON ANDREW J.
B	100	5	(19)	RODGERS JAMES H.
A	31	6	(19)	SIERER JACOB K.
A	25	1	(19)	STETSON JOHN W.
A	11	3	(31)	TABLES FLOYD L.
A	32	1	(25)	WOTRIE ALBERT E.

HEDGES CEMETERY

PAULDING CO. JACKSON TWP.

OFFICIAL PROJECT NOS.

465-42-3-467 & 665-42-3-232

LEGEND

(1) REVOLUTIONARY WAR
(10) WAR OF 1812
(16) WAR WITH MEXICO
(19) CIVIL WAR
(25) SPANISH-AM. WAR
(31) WORLD WAR

HISTORY

ALBERT & ALICE CROSBY TRANSFERRED 4 AC. TO JACKSON TWP. TRUSTEES DEC. 22-1891 to Vol 54 - Page 600

SCALE 1" = 20'

6.5 ACRES

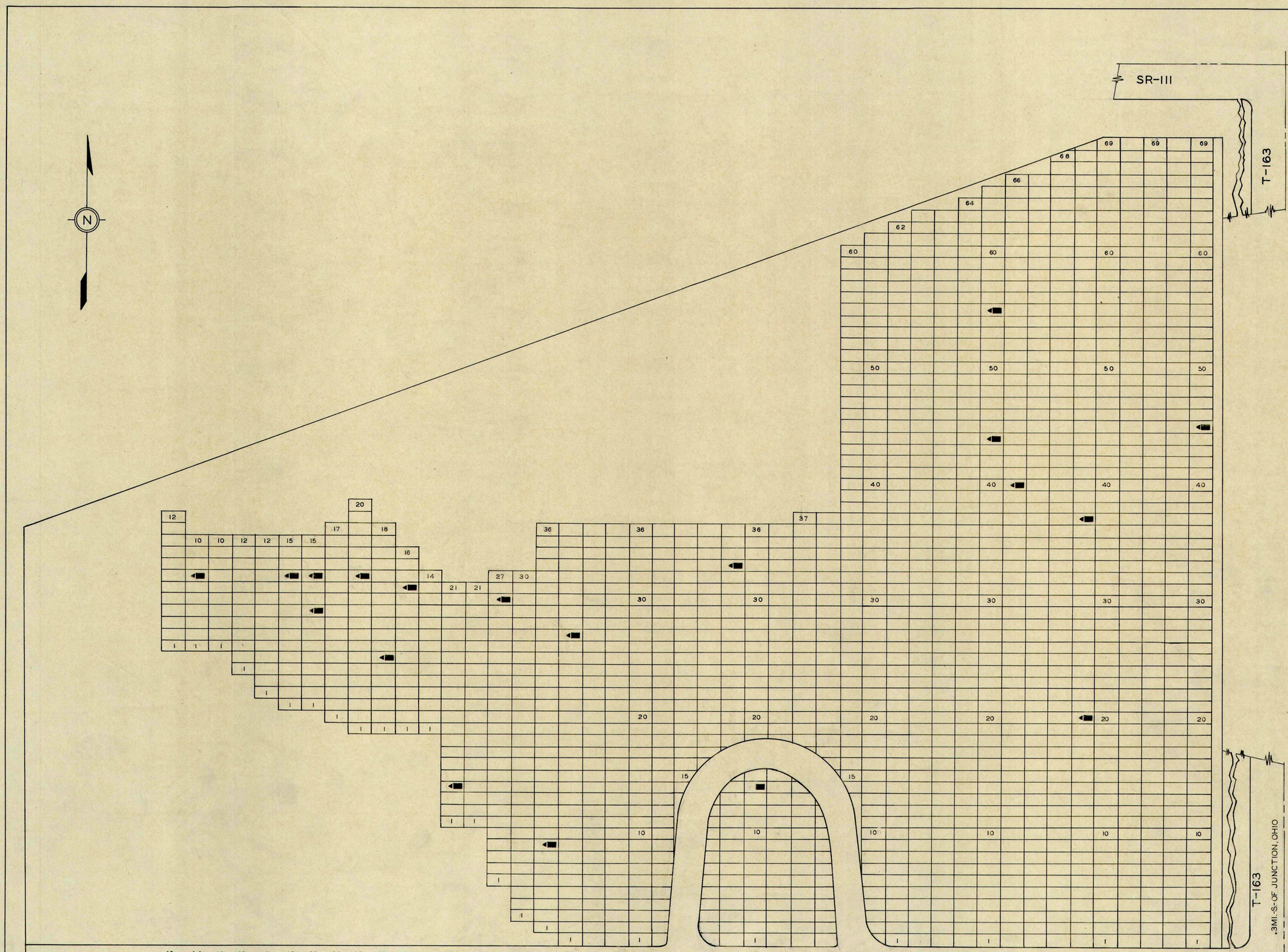

ROW-GRAVE-WAR-NAME

44	7	⑲	BABBLER ALEXANDER
10	55	⑲	DAY E.H.
21	33	⑲	GREEN JAMES H.
37	14	⑲	HARROW JOHN A.
6	20	⑲	HOSTERMAN JOSHUA
1	45	⑲	LEVY ARNOLD
29	8	⑲	LOUTHAN JOHN F.
10	44	⑲	MASON JOHN
33	4	⑲	MATTY GEORGE
9	40	⑲	MOORE JOSEPH R.
36	7	⑲	MOST SERENEUS
31	25	⑲	MYERS JACOB
6	37	⑲	PAXTON MILTON
35	13	⑲	RAYMOND FREDERICK J.
20	14	⑲	SHAWKER JOHN H.
39	9	⑲	SIDLE JACOB E.
40	12	⑲	VONGUNTON DAVID
28	27	⑲	WHITMORE JACOB
39	12	⑲	ZARR WILLIAM

JUNCTION CEMETERY

PAULDING CO. AUGLAIZE TWP.

OFFICIAL PROJECT NOS.

465-42-3-467 & 665-42-3-232

LEGEND **HISTORY**

- ① REVOLUTIONARY WAR
- ⑫ WAR OF 1812
- ⑯ WAR WITH MEXICO
- ⑱ CIVIL WAR
- ㉘ SPANISH-AM. WAR
- ㉛ WORLD WAR

SCALE 1"= 20'

3.25 ACRES

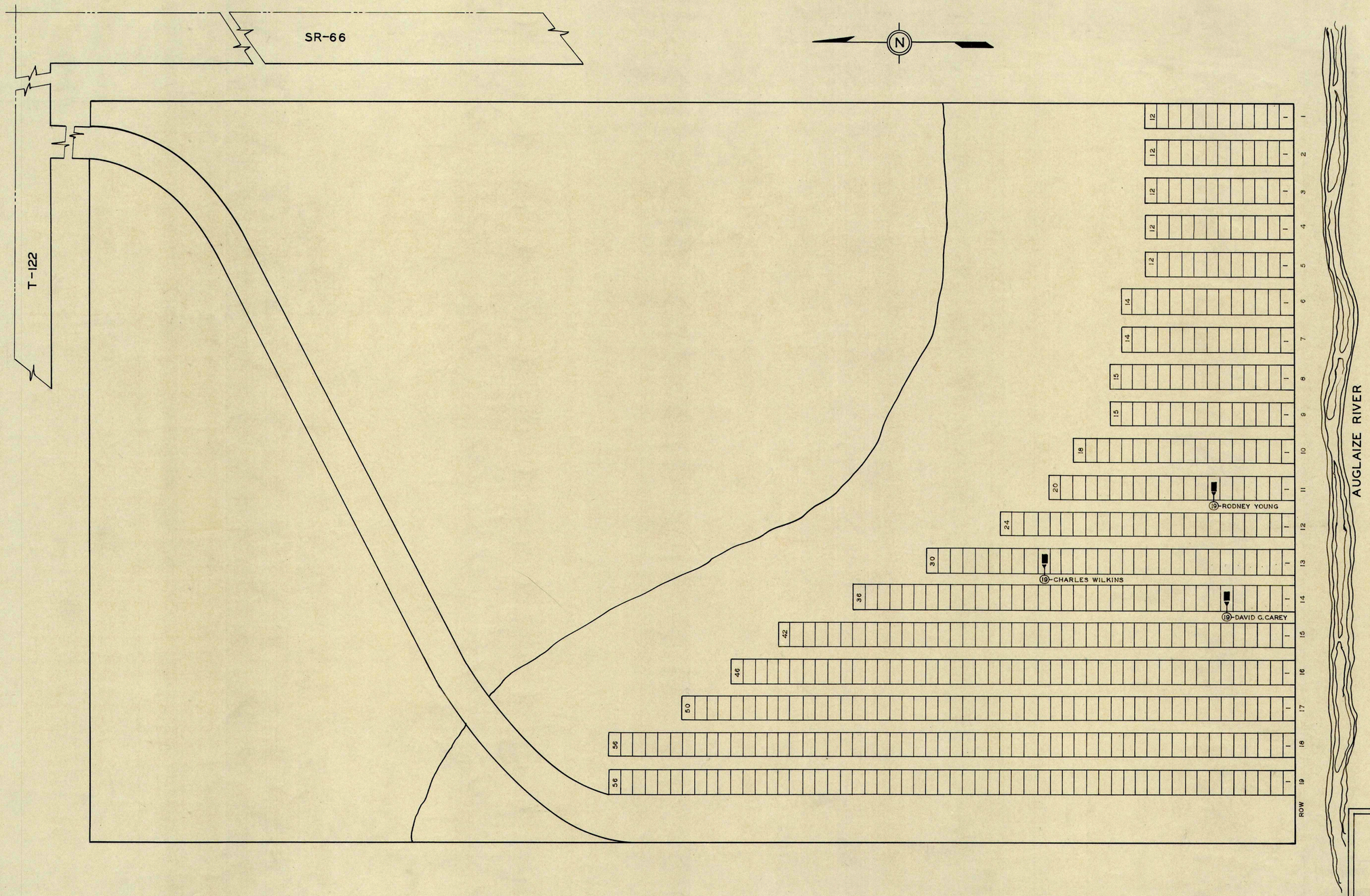

KINGERY CEMETERY

PAULDING CO. BROWN TWP.

OFFICIAL PROJECT NO.S

465-42-3-467 & 665-42-3-232

LEGEND HISTORY

(1) REVOLUTIONARY WAR
(10) WAR OF 1812
(16) WAR WITH MEXICO
(19) CIVIL WAR
(28) SPANISH-AM WAR
(31) WORLD WAR

SCALE 1"=20' 3.75 ARES

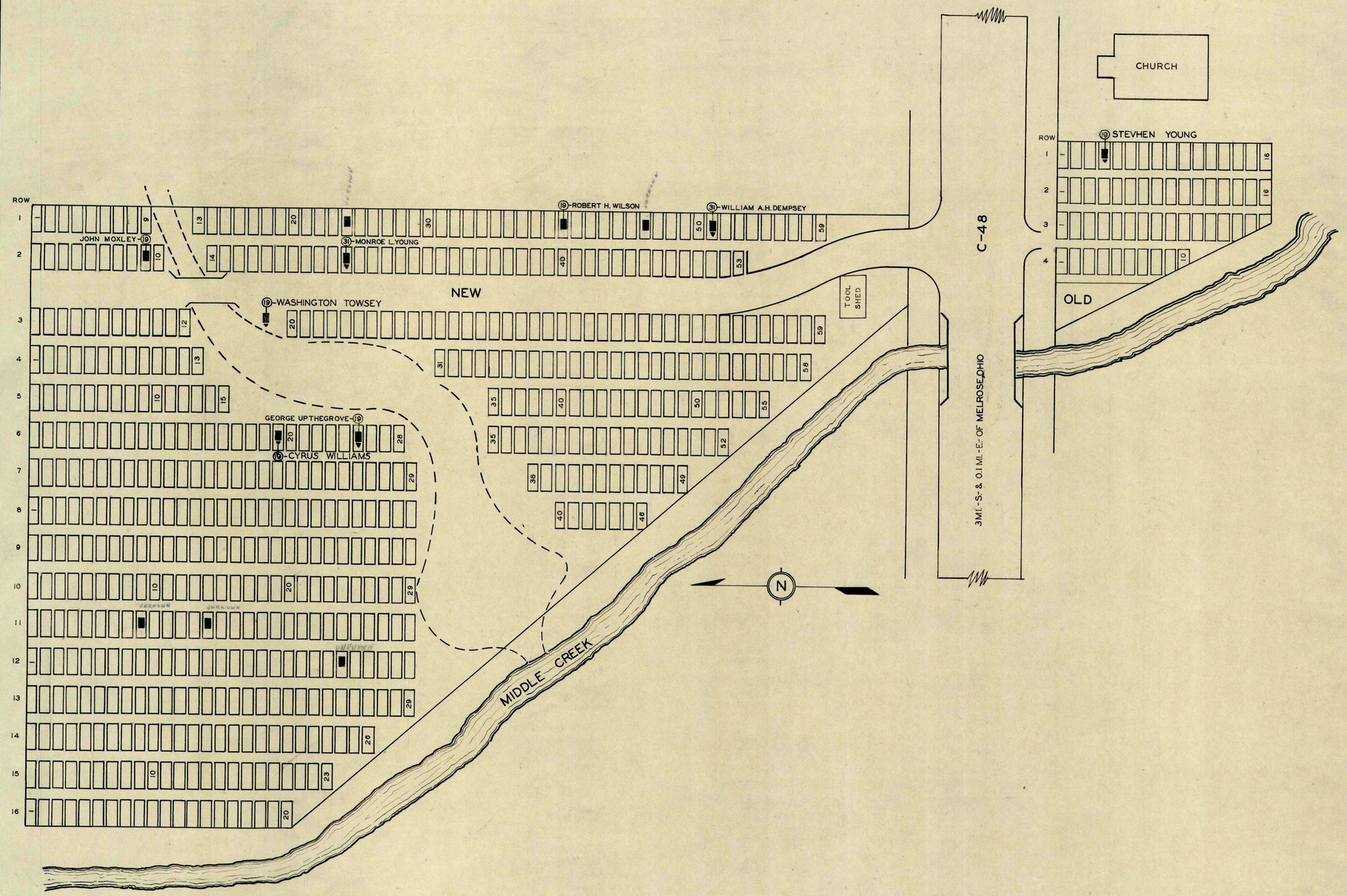

MIDDLE CREEK COLORED CEMETERY

PAULDING CO. WASHINGTON TWP.

OFFICIAL PROJECT NO S.

465-42-3-467 & 665-42-3-232

LEGEND	
(1)	REVOLUTIONARY WAR
(10)	WAR OF 1812
(16)	WAR WITH MEXICO
(19)	CIVIL WAR
(25)	SPANISH-AM. WAR
(31)	WORLD WAR

HISTORY

SIDNEY J. BOOKER TO WASHINGTON TWP. TRUSTEES AUG. 21, 1888. MARGARET & WM. PATTERSON TO TRUSTEES APR. 3, 1889

SCALE 1"=20'

1.75 ACRES

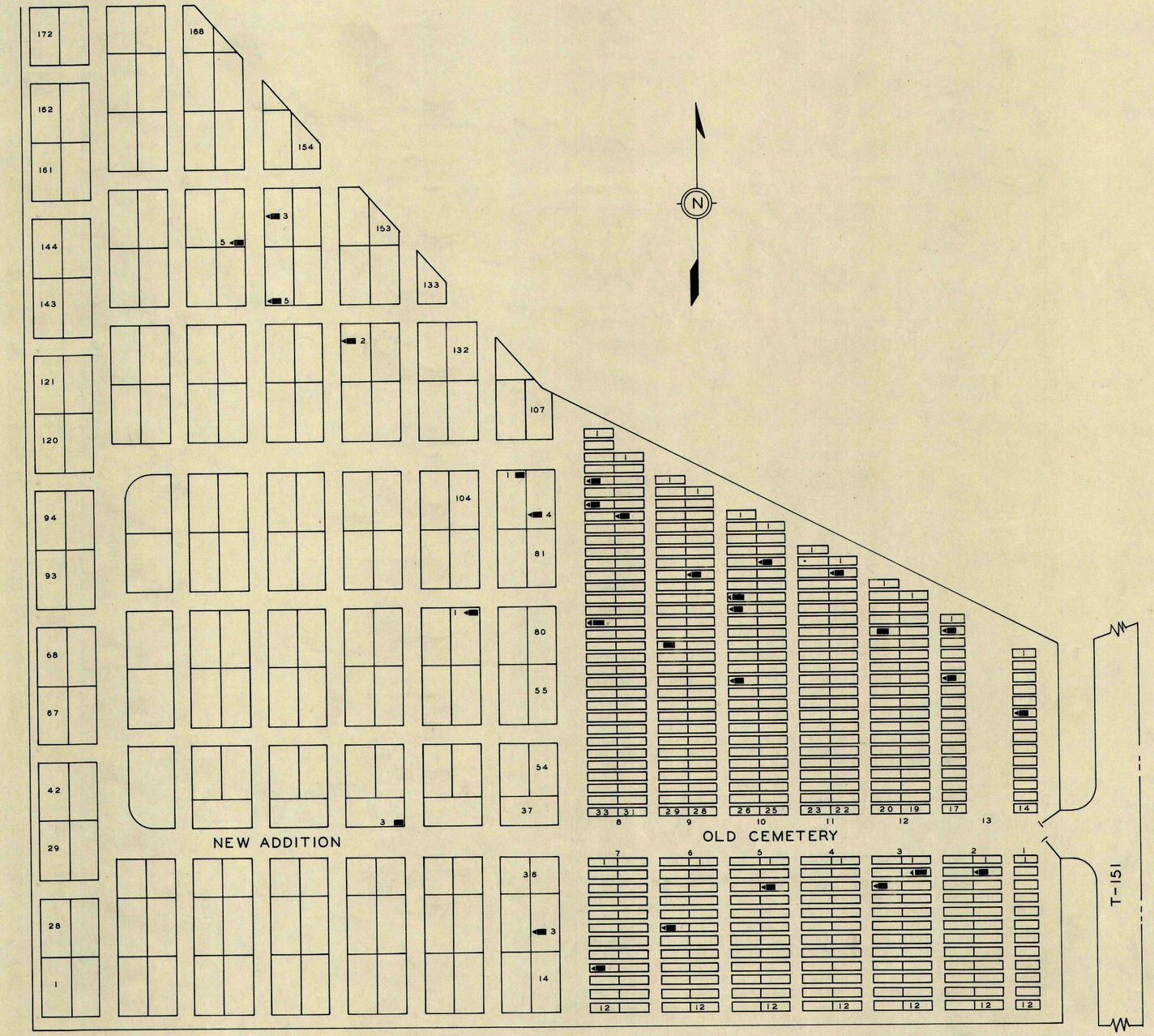

SEC-ROW-LOT-GRAVE-WAR-NAME

OLD	7		9-W	(19)	PAINTER ROBERT S.
OLD	10		8-W	(19)	PEICH JOHN
OLD	10		15-W	(19)	ROSS JOSEPH
OLD	13		2-W	(19)	SPRAY EBENEZER L.
OLD	8		6-E	(19)	SPRAY GEORGE W.
OLD	5		3-E	(19)	STAHL HENRY J.
NEW		39	3	(19)	STEPLETON ANTHONY
OLD	9		15-W	(19)	UNKNOWN
OLD	12		5-W	(19)	UNKNOWN

SEC-ROW-LOT-GRAVE-WAR-NAME

NEW		106	4	(19)	ALDRICH J.T.
NEW		15	3	(19)	ANSPAUGH WILLIAM H.
OLD	11		2-E	(19)	ARCHIBALD RYAN M.
NEW		129	2	(19)	BAKER JOHN
OLD	13		6-W	(19)	BINKLEY DAVID
OLD	8		5-W	(19)	CAMPBELL WILLIAM
OLD	8		7-W	(25)	CAMPBELL RUSSELL D.
OLD	13		6-E	(19)	COWAN JAMES H.

SEC-ROW-LOT-GRAVE-WAR-NAME

NEW		78	1	(19)	EDWARDS JOHN W.
OLD	10		4-E	(19)	EDWARDS JACOB P.
OLD	2		2-E	(19)	EVANS WILLIAM
NEW		149	5	(19)	FEISTOR JOHN
NEW		150			
NEW		150	3	(19)	GORHAM JOHN
OLD	10		9-W	(19)	GROVE JOSEPH W.

SEC-ROW-LOT-GRAVE-WAR-NAME

OLD	3		2-E	(19)	KIRKPATRICK JAMES
OLD	8		17-W	(17)	LUDY JOHN N.
NEW		105	1	(19)	MANSFIELD PETER
OLD	9		8-E	(19)	McCLURE JAMES
OLD	3		3-W	(19)	McCLURE THOMAS M.
OLD	6		6-W	(19)	MEEKS GEORGE W.
NEW		137	5	(19)	OVERMYER HIRAM

MT. ZION CEMETERY

PAULDING CO. LATTY TWP.

OFFICIAL PROJECT NOS.
465-42-3-467 & 665-42-3-232

LEGEND

(1) REVOLUTIONARY WAR
(10) WAR OF 1812
(16) WAR WITH MEXICO
(19) CIVIL WAR
(25) SPANISH-AM. WAR
(31) WORLD WAR

SCALE 1"= 20

HISTORY

A & ELIZABETH WEIMER TO LATTY TWP. TRUSTEES JULY 18, 1868. HENRY & MARY DAGGON TO TRUSTEES SEPT. 26, 1890

2.50 ACRES

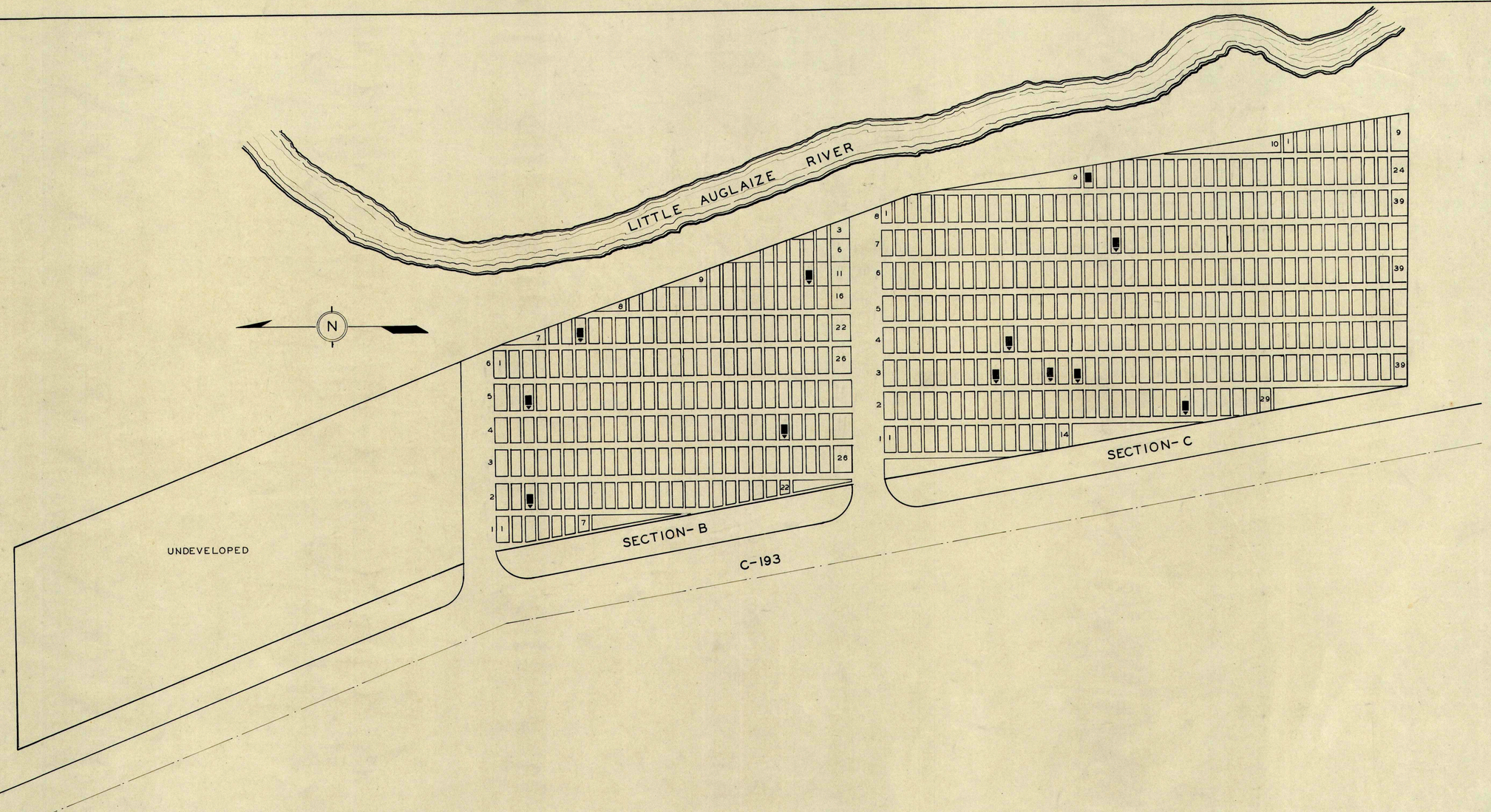

SEC	ROW	GRAVE	WAR	NAME
C	3	9	(19)	ADAMS CHARLES M.
C	7	18	(19)	DORMAN DAVID
B	9	8	(19)	ELSTAN JOHN
B	7	3	(16)	FOLK JOHN
C	2	23	(19)	GOLIVER TOVANIAN
C	9	1	(19)	KELSEY ALEXANDER

SEC	ROW	GRAVE	WAR	NAME
B	4	2	(19)	LEATHERMAN DANIEL
C	3	15	(19)	MELLINGER WILLIAM K.
B	2	3	(19)	MELLINGER DAVID H.
C	4	10	(19)	MYERS JACOB
B	5	3	(19)	PETERSON JAMES

SEC	ROW	GRAVE	WAR	NAME
C	3	13	(25)	RICHARDS HIRAM

SEC-ROW-GRAVE-WAR-NAME

MELLINGER CEMETERY

PAULDING CO. WASHINGTON TWP.

OFFICIAL PROJECT NOS.

465-42-3-467 & 665-42-3-232

LEGEND

(1) REVOLUTIONARY WAR
(10) WAR OF 1812
(16) WAR WITH MEXICO
(19) CIVIL WAR
(25) SPANISH-AM. WAR
(31) WORLD WAR

HISTORY

HARRISON MELLINGER & WIFE TRANSFERRED TO WASHINGTON TWP. TRUSTEES 1 AC. SEPT. 15-1872

SCALE 1" = 20'

1 ACRE

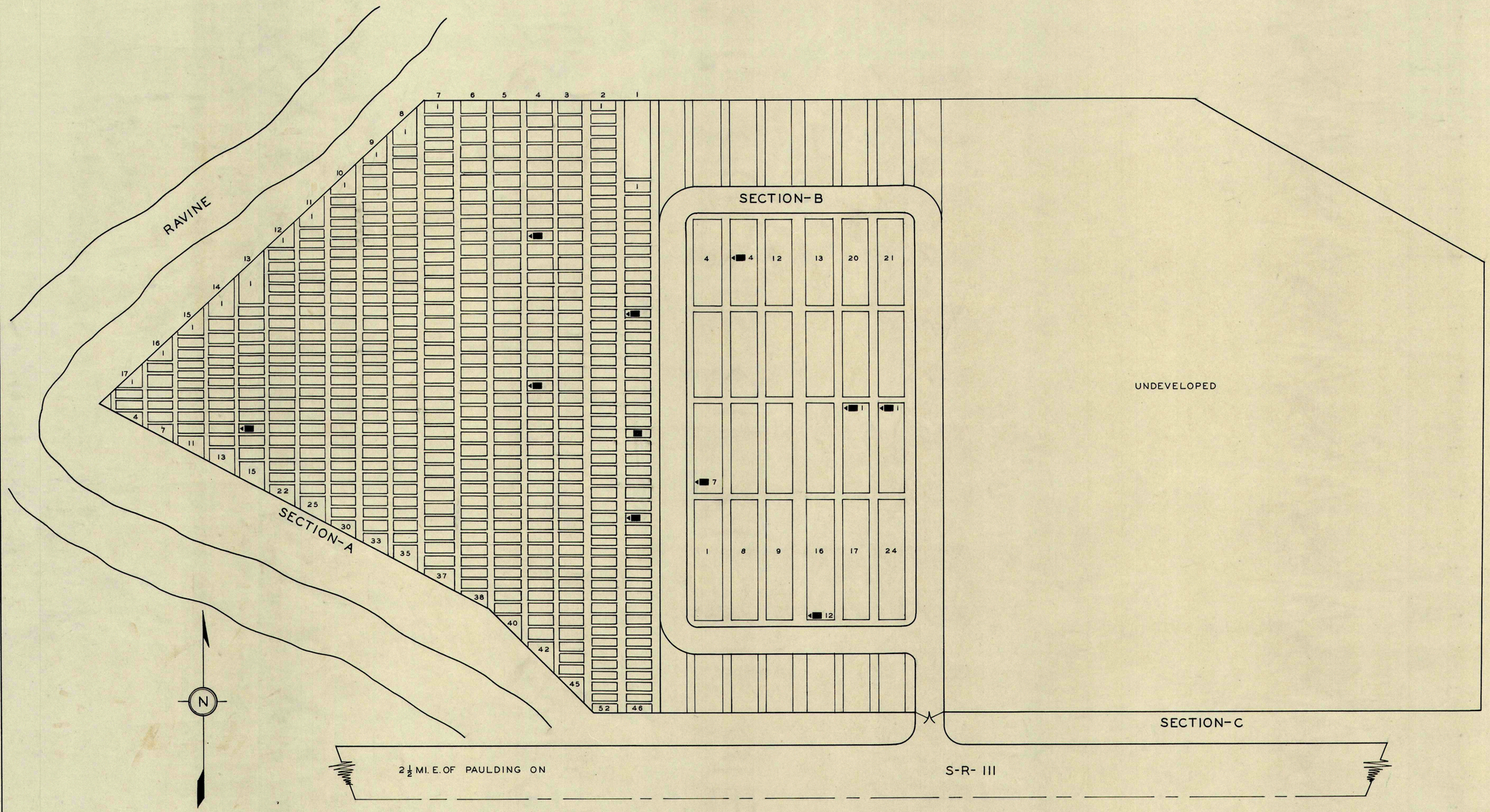

SEC	ROW	LOT	GRAVE	WAR	NAME
B		23	1	(31)	ALDRICH WELDON
A	4		10	(19)	CALVIN SAMUEL R.
A	1		11	(19)	DICKINSON THOMAS R.
B		2	7	(19)	GOOD GEORGE W.
A	13		12	(19)	HAND NELSON
B		18	1	(19)	MOODY JAMES B.
B		5	4	(19)	ROBINETT GEORGE
A	1		28	(19)	ROSS THOMAS
B		16	12	(19)	RUSSELL RUFUS
A	4		21	(19)	RUSSELL EDWARD T.
A	1		21		UNKNOWN

PLEASANT GROVE CEMETERY

PAULDING CO. JACKSON TWP.

OFFICIAL PROJECT NOS.

465-42-3-467 & 665-42-3-232

LEGEND **HISTORY**

(1) REVOLUTIONARY WAR
(10) WAR OF 1812
(15) WAR WITH MEXICO
(19) CIVIL WAR
(25) SPANISH-AM. WAR
(31) WORLD WAR

SCALE 1" = 20' 3 ACRES

1-20

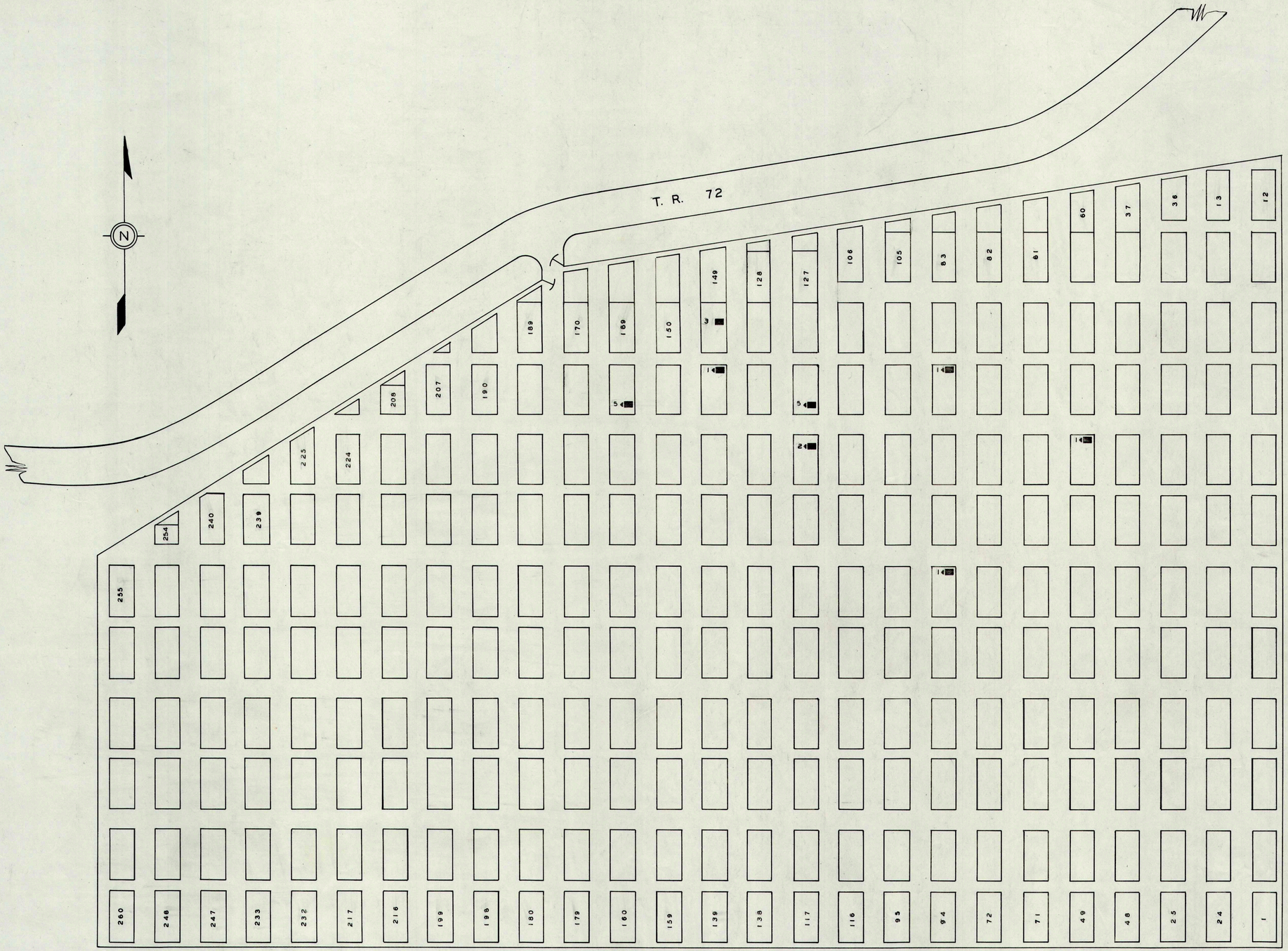

LOT-GRAVE-WAR-NAME

168	5	(19)	CAIN DAVID B.
125	5	(19)	REID JAMES
124	2	(91)	SHAEFFER NOAH W.
85	1	(91)	TILLEY ERNEST E.
148	3	(19)	VOGEL WILLIAM H.
88	1	(19)	WALLER GEORGE M.
56	1	(19)	WARD SIMEON
147	1	(19)	WILLIAMSON GEORGE D.

PLEASANT VIEW CEMETERY

PAULDING CO. LATTY TWP.

OFFICIAL PROJECT NOS.

465-42-3-467 & 665-42-3-232

LEGEND

(1) REVOLUTIONARY WAR
(10) WAR OF 1812
(16) WAR WITH MEXICO
(19) CIVIL WAR
(29) SPANISH-AM. WAR
(91) WORLD WAR

HISTORY

ELIZABETH & PHILIP MINES TRANSFERRED 3 AC. TO LATTY TWP. TRUSTEES AUG. 11-1891

SCALE 1"=20' 3 ACRES

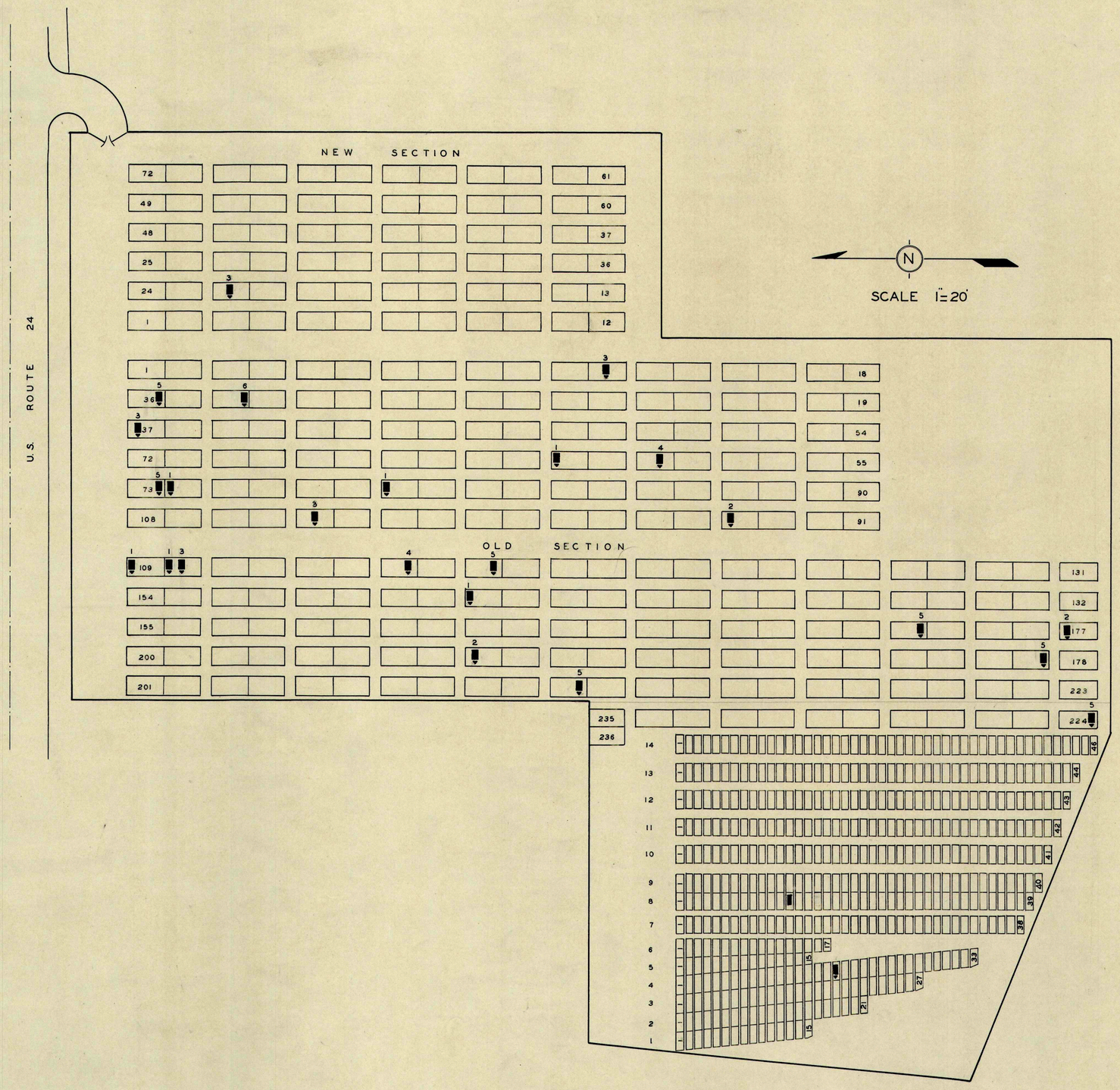

SEC	LOT	GRAVE	WAR	NAME
OLD	74	1	(19)	BURNS WILLIAM H.
OLD	224	5	(19)	CAMPBELL DAVID
OLD	12	3	(19)	CARNEY ISAAC
OLD	179	5	(19)	CORROLL CHARLES
OLD	73	5	(19)	CRAWFORD WILLIAM
OLD	173	5	(19)	EVANS NEWTON
OLD	177	2	(19)	GREEN JOSEPH ALBERT
OLD	60	4		(UNKNOWN)
OLD	79	1	(91)	JACKSON ELMER
OLD	R-8	13	(19)	LATIMORE JAMES F.
OLD	115	4	(19)	LUTS JOHN
OLD	62	1	(19)	MYERS JACOB T.
OLD	94	2	(18)	SHAW THOMAS F.
NEW	22	3	(91)	SMITH CHARLES A.
OLD	104	3	(19)	SMITH OLIVER R.
OLD	37	3	(7)	SPAHR PRESTON
OLD	192	2	(19)	SPIESS JOHN U.
OLD	34	6	(19)	STAFFORD COLAND J.
OLD	117	5	(18)	TESTER WILLIAM
OLD	146	1	(31)	THOMPSON CLIFFORD H.
OLD	36	5	(19)	WALLACE WILLIAM
OLD	211	5	(19)	WILSON WILLIAM
OLD	110	1	(31)	WISWELL CHARLIE
OLD	109	1	(19)	WISWELL HENRY F.
OLD	110	3	(19)	WISWELL WILSON S.
OLD	R-4	18	(19)	WOOD CHRISTOPHER

ROCHESTER CEMETERY

PAULDING CO. CRANE TWP.

OFFICIAL PROJECT NOS.

465-42-3-467 & 665-42-3-232

LEGEND

(1) REVOLUTIONARY WAR
(10) WAR OF 1812
(16) WAR WITH MEXICO
(19) CIVIL WAR
(28) SPANISH-AM. WAR
(91) WORLD WAR

HISTORY

ANDREW & HENRIETTA SIMPSON TO CRANE TWP. TRUSTEES DEC. 17, 1879. ERIC HULL, MARION H. & OLLIE HULL TO TRUSTEES AUG. 28, 1936.

SCALE 1"=20

5 ACRES

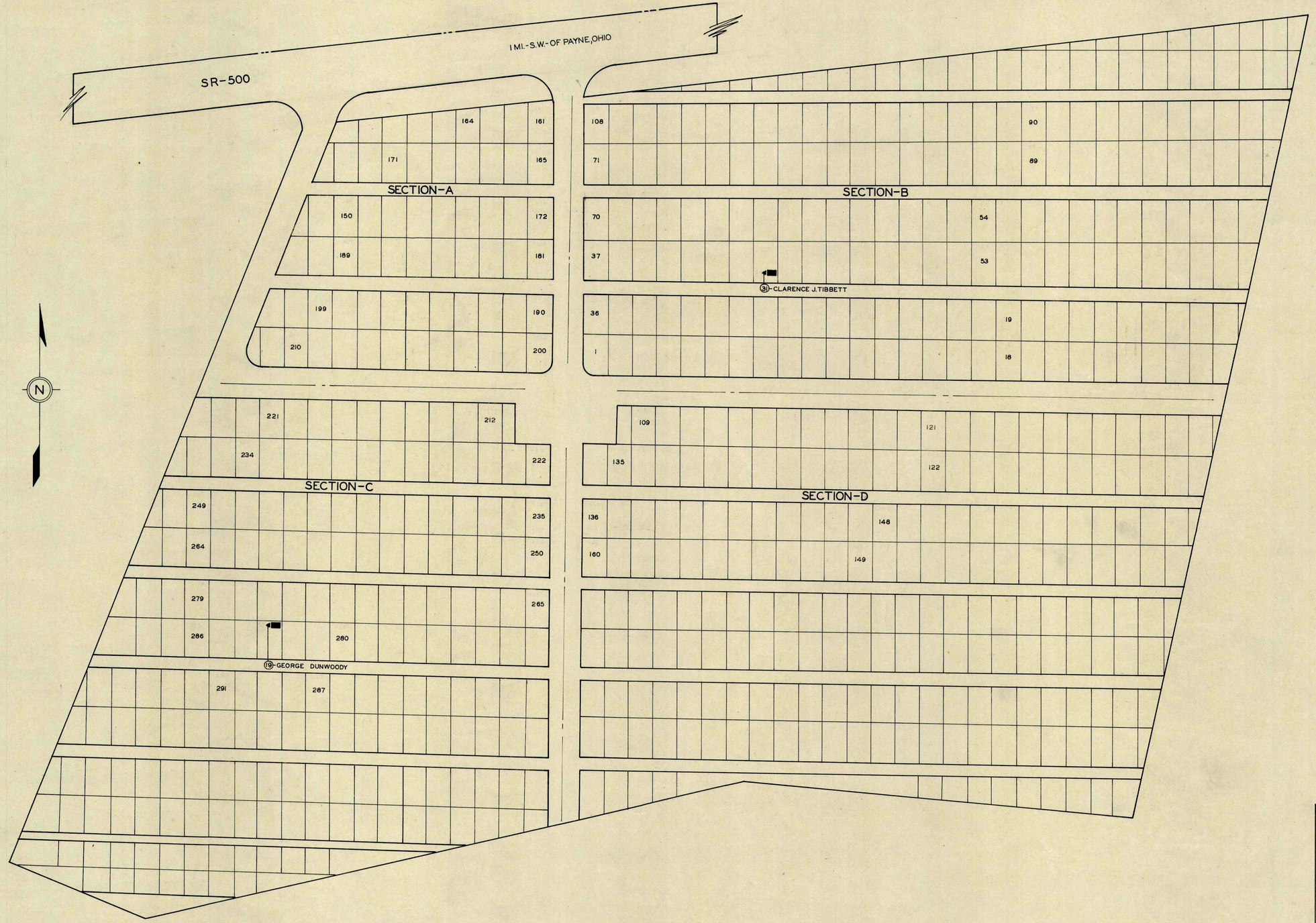

ST.JOHNS BAPTIST CEMETERY

PAULDING CO. BENTON TWP.

OFFICIAL PROJECT NOS.

465-42-3-467 & 665-42-3-232

LEGEND HISTORY

- (1) REVOLUTIONARY WAR
- (10) WAR OF 1812
- (16) WAR WITH MEXICO
- (19) CIVIL WAR
- (25) SPANISH-AM. WAR
- (31) WORLD WAR

SCALE 1"= 20' 3.25 ACRES

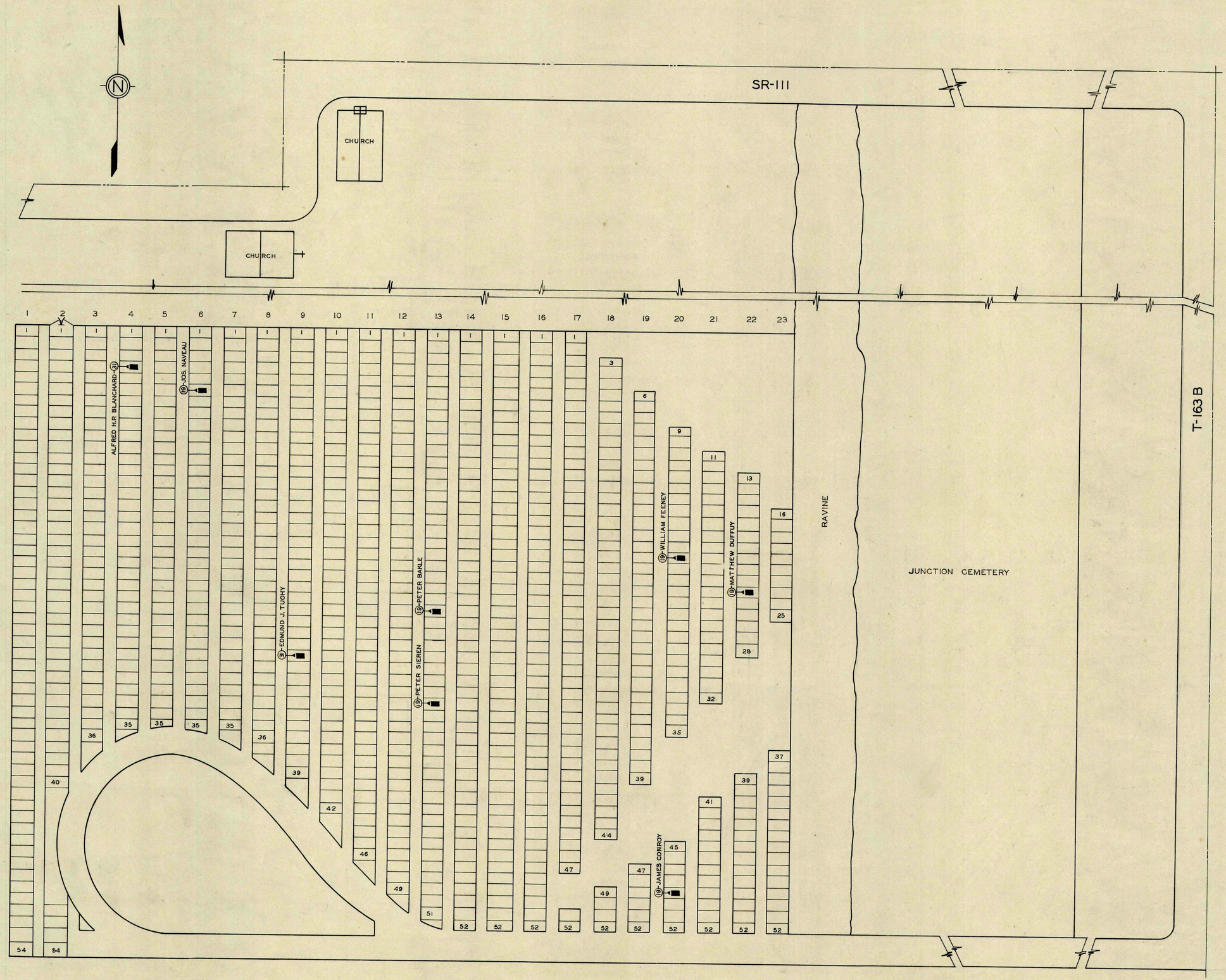

ST. MARYS CEMETERY

PAULDING CO. AUGLAIZE TWP.

OFFICIAL PROJECT NOS.

465-42-3-467 & 665-42-3-232

LEGEND **HISTORY**

- (1) REVOLUTIONARY WAR
- (10) WAR OF 1812
- (16) WAR WITH MEXICO
- (19) CIVIL WAR
- (28) SPANISH-AM. WAR
- (31) WORLD WAR

SCALE 1"= ACRES

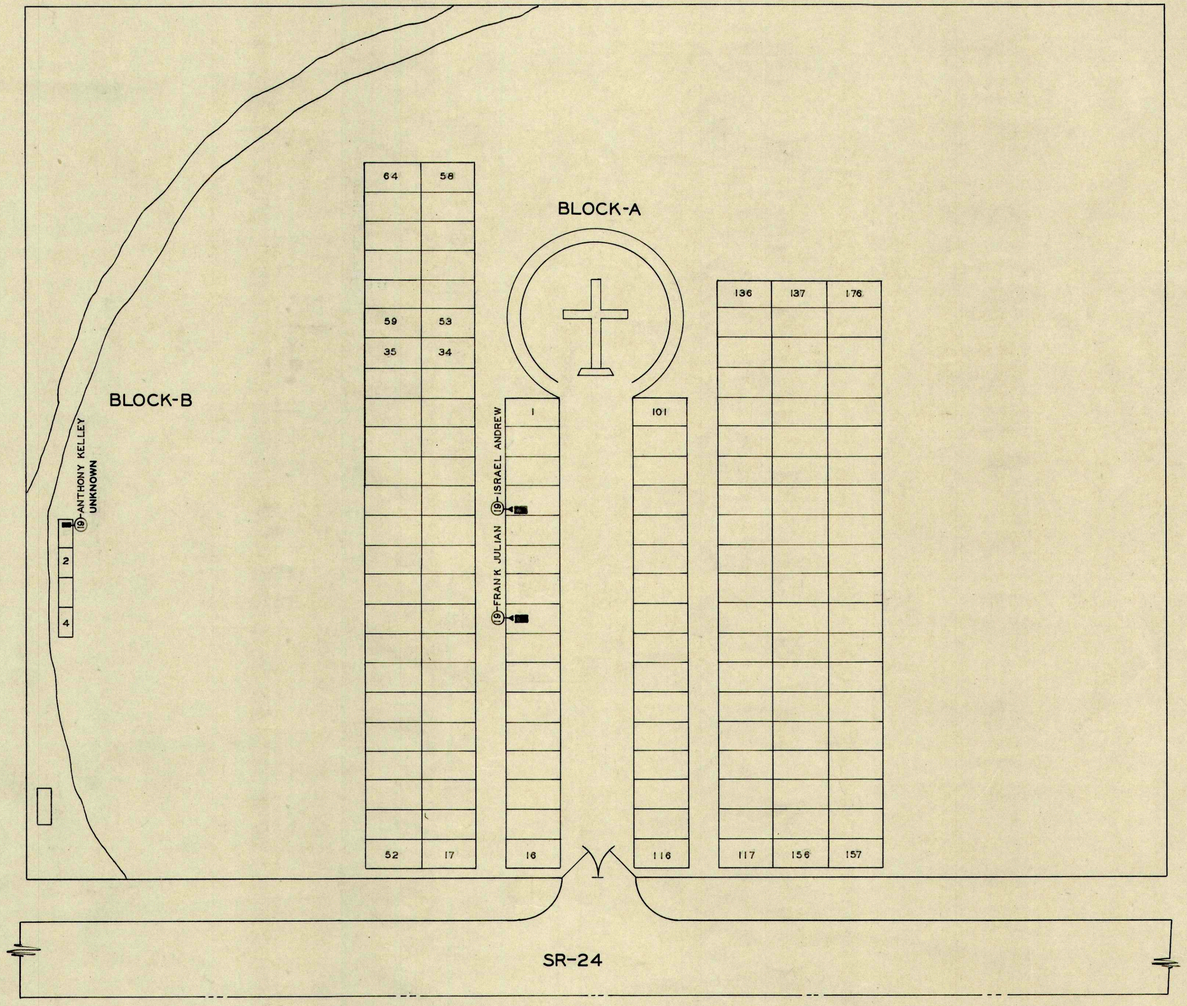

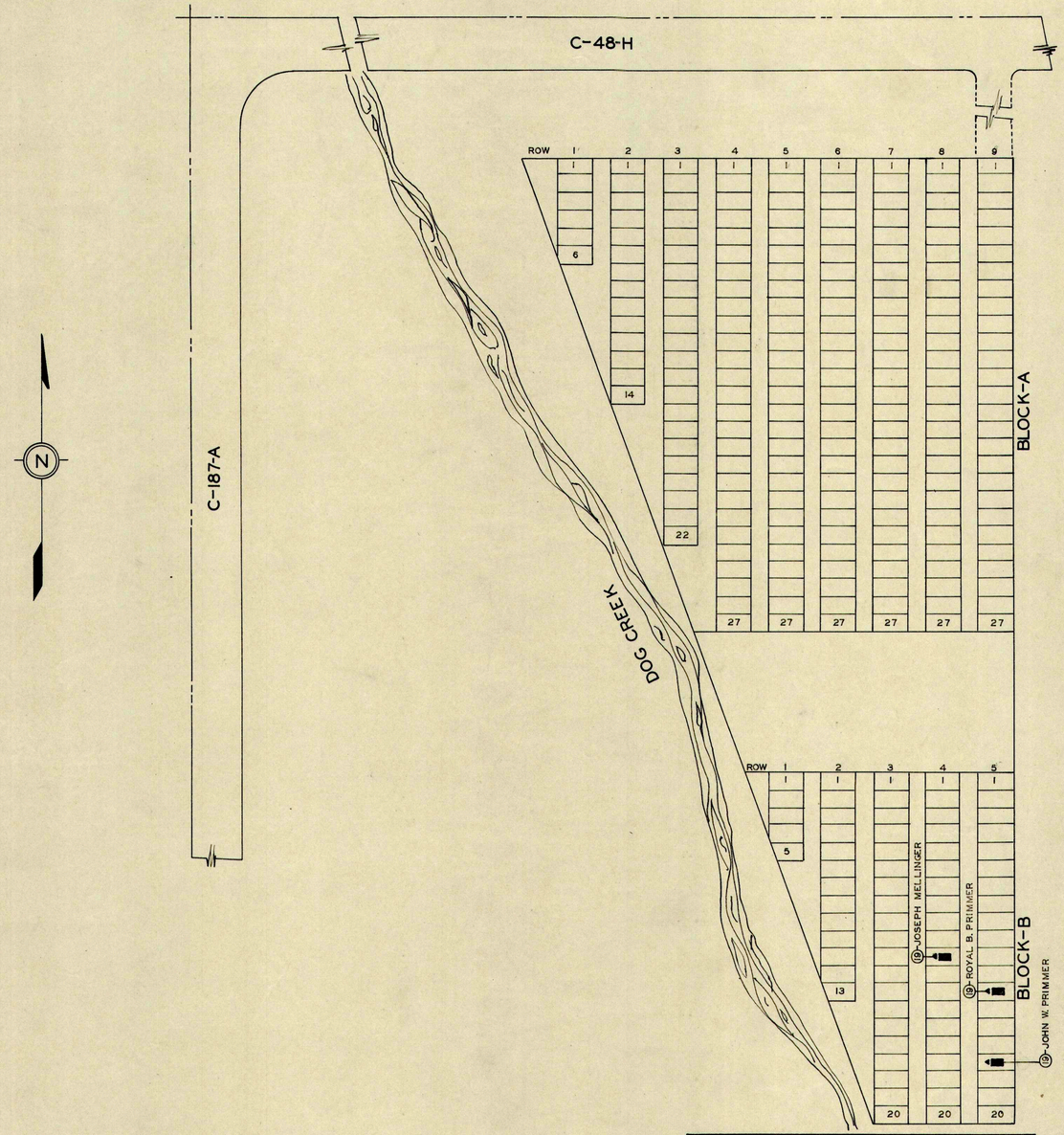

CATHOLIC
IMMACULATE CONCEPTION
CEMETERY

PAULDING CO. CRANE TWP.

OFFICIAL PROJECT NO.S
465-42-3-467 & 665-42-3-232

LEGEND	HISTORY
① REVOLUTIONARY WAR	
⑩ WAR OF 1812	
⑯ WAR WITH MEXICO	
⑲ CIVIL WAR	
㉕ SPANISH-AM. WAR	
㉛ WORLD WAR	

SCALE 1" = 20' 1.75 ACRES

BOTWELL
CEMETERY

PAULDING CO. WASHINGTON TWP.

OFFICIAL PROJECT NO.S
465-42-3-467 & 665-42-3-232

LEGEND	HISTORY
① REVOLUTIONARY WAR	J.L. & A.B. ANDERSON
⑩ WAR OF 1812	TRANSFERRED TO
⑯ WAR WITH MEXICO	WASHINGTON TWP.
⑲ CIVIL WAR	JUNE 29, 1896
㉕ SPANISH-AM. WAR	
㉛ WORLD WAR	

SCALE 1" = 20' 0.75 ACRES

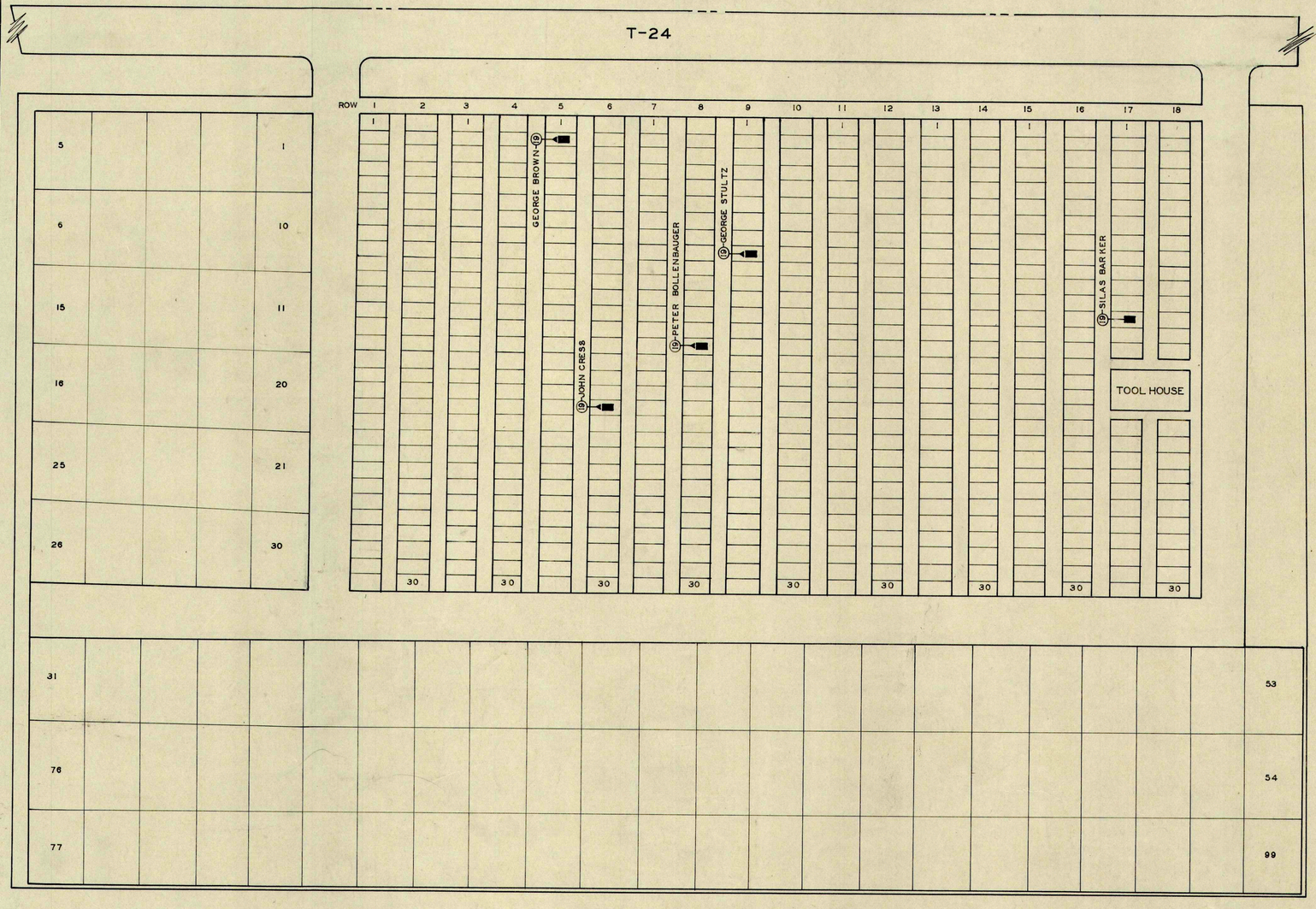

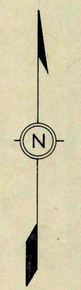

DEALEY CEMETERY

PAULDING CO. BENTON TWP.

OFFICIAL PROJECT NO.S

465-42-3-467 & 665-42-3-232

LEGEND	HISTORY
(1) REVOLUTIONARY WAR	HENRY C. & CELENA
(10) WAR OF 1812	DEALY TRANSFERRED
(16) WAR WITH MEXICO	TO TRUSTEES OF
(19) CIVIL WAR	BENTON TWP.
(25) SPANISH-AM. WAR	NOV. 15-1913
(31) WORLD WAR	

SCALE 1" = 20' 1.5 ACRES

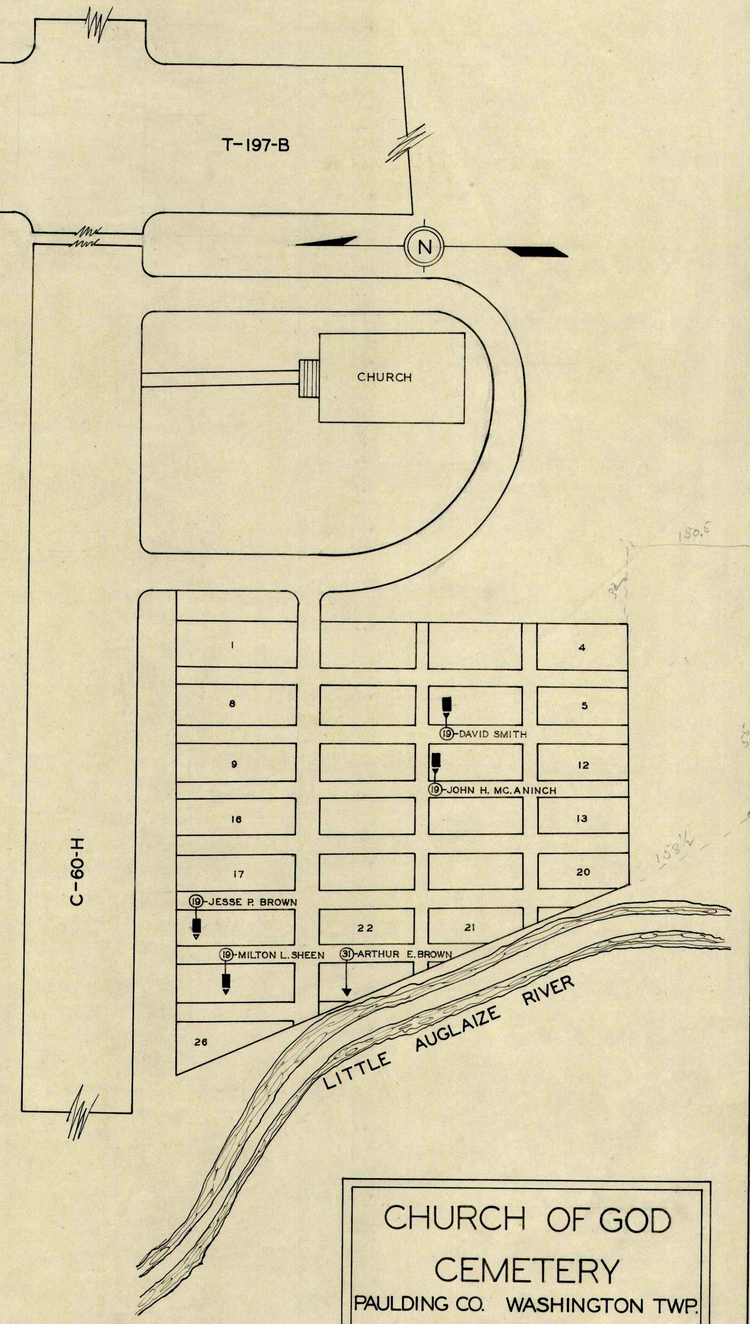

CHURCH OF GOD CEMETERY

PAULDING CO. WASHINGTON TWP.

OFFICIAL PROJECT NO.S

465-42-3-467 & 665-42-3-232

LEGEND	HISTORY
(1) REVOLUTIONARY WAR	
(10) WAR OF 1812	
(16) WAR WITH MEXICO	
(19) CIVIL WAR	
(25) SPANISH-AM. WAR	
(31) WORLD WAR	

SCALE 1" = 20' 0.25 ACRE

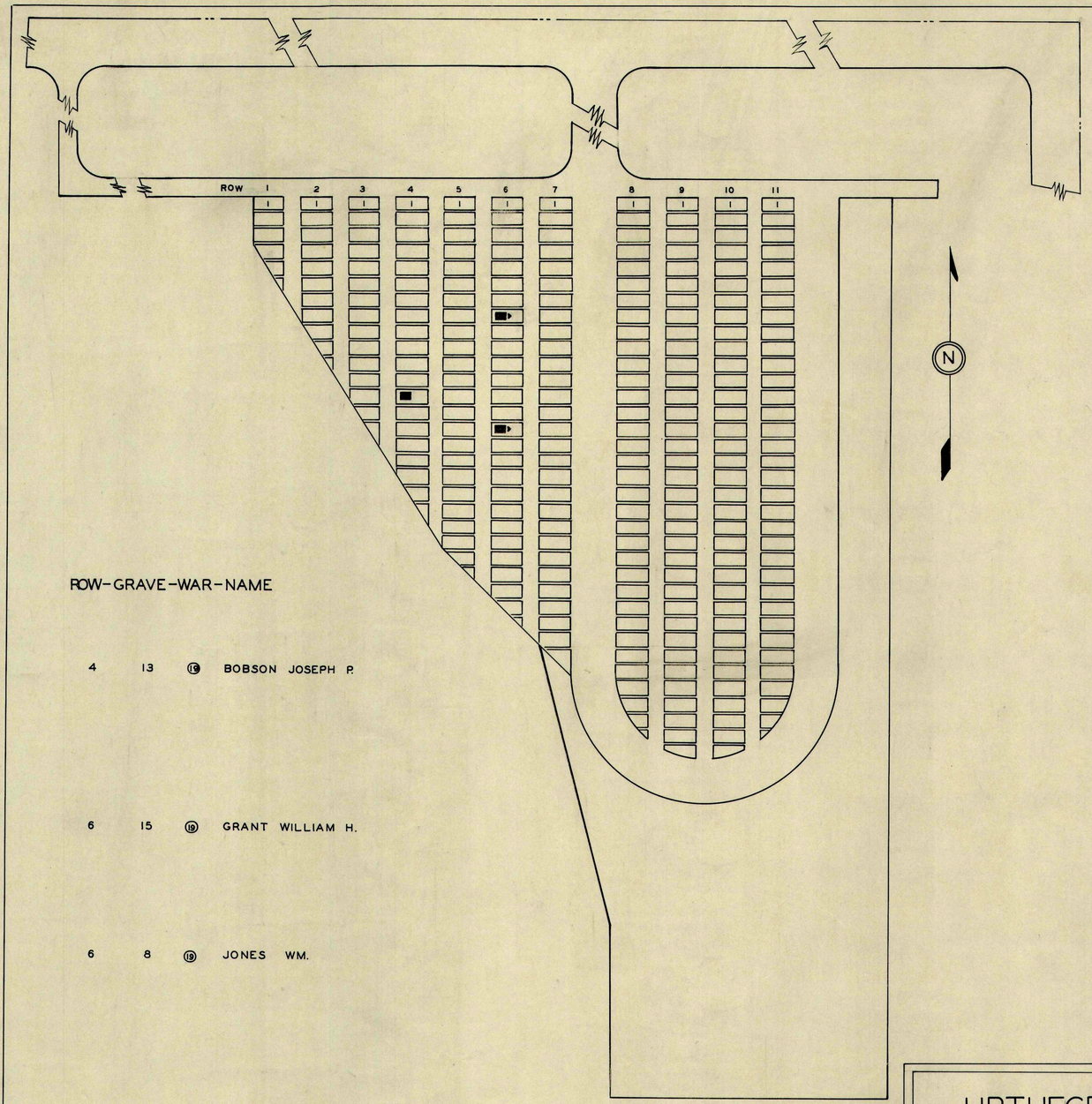

ROW-GRAVE-WAR-NAME

4	13	⑯	BOBSON JOSEPH P.
6	15	⑲	GRANT WILLIAM H.
6	8	⑲	JONES WM.

UP-THE-GROVE CEMETERY

PAULDING CO. JACKSON TWP.

OFFICIAL PROJECT NOS.

465-42-3-467 & 665-42-3-232

LEGEND	HISTORY
① REVOLUTIONARY WAR	
⑩ WAR OF 1812	
⑯ WAR WITH MEXICO	
⑲ CIVIL WAR	
㉘ SPANISH-AM. WAR	
㉛ WORLD WAR	

SCALE 1"= 20' 3 ACRES



ROW-GRAVE-WAR-NAME

23	13	⑲	BANKS JEDEDIAH
29	6	⑲	BRUSH MYRON W.
9	4	⑲	CHAMPION GEORGE W.
20	5		DONAT JOHN
19	1	⑩	HALL JAMES
11	23	⑲	HOOVER GEORGE H.
27	22	⑲	MCCALLA ISAAC
24	17	⑲	OSWALT JOHN
28	10	㉘	OSWALT ROY H.
25	19	⑲	PERRY NEWTON J.
21	6	⑲	SAVAGE DANIEL
22	9	UNKNOWN	UNKNOWN
10	20	UNKNOWN	UNKNOWN
30	3	⑩	WENTHWORTH THOMAS

CLARK CEMETERY

PAULDING CO. CARRYALL TWP.

OFFICIAL PROJECT NOS.

465-42-3-467 & 665-42-3-232

LEGEND	HISTORY
① REVOLUTIONARY WAR	JOS. CLARK & WIFE
⑩ WAR OF 1812	TO CARRYALL TWP.
⑯ WAR WITH MEXICO	TRUSTEES FOR
⑲ CIVIL WAR	PUBLIC GRAVEYARD
㉘ SPANISH-AM. WAR	MAY-8-1866
㉛ WORLD WAR	

SCALE 1"= 20' 1.25 ACRES

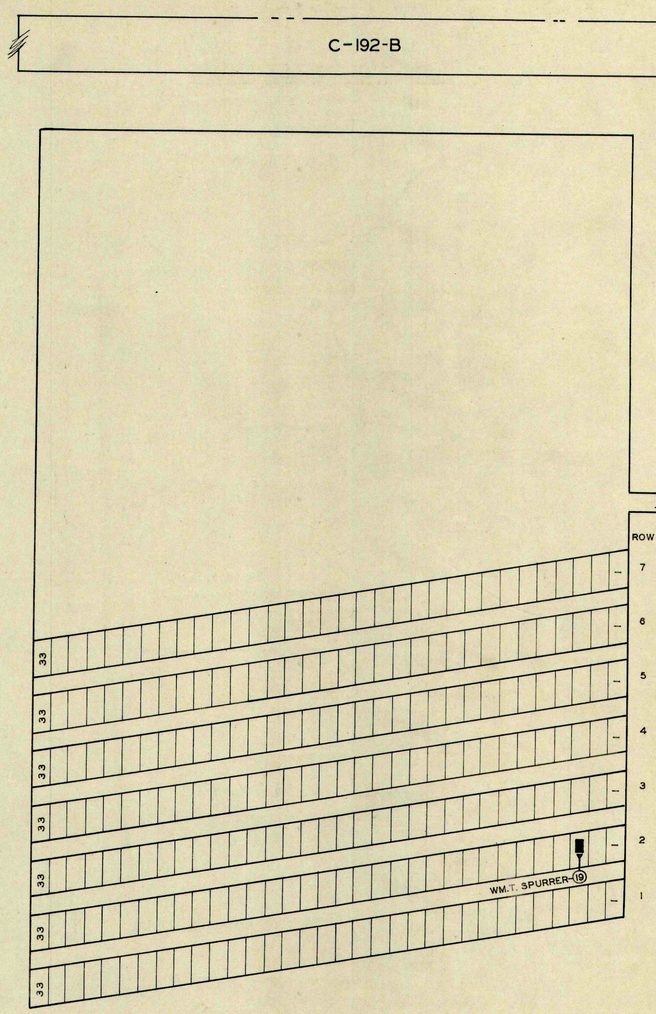

HIRAM-BANKS CEMETERY

PAULDING CO. CARRYALL TWP.

OFFICIAL PROJECT NO.S

465-42-3-467 & 665-42-3-232

LEGEND	HISTORY
(1) REVOLUTIONARY WAR	HIRAM BANKS & WIFE
(10) WAR OF 1812	TRANSFERRED TO
(16) WAR WITH MEXICO	CARRYALL TWP.
(19) CIVIL WAR	TRUSTEES JULY 3,
(28) SPANISH-AM WAR	1872
(31) WORLD WAR	

SCALE 1"=20' 0.5 ACRE

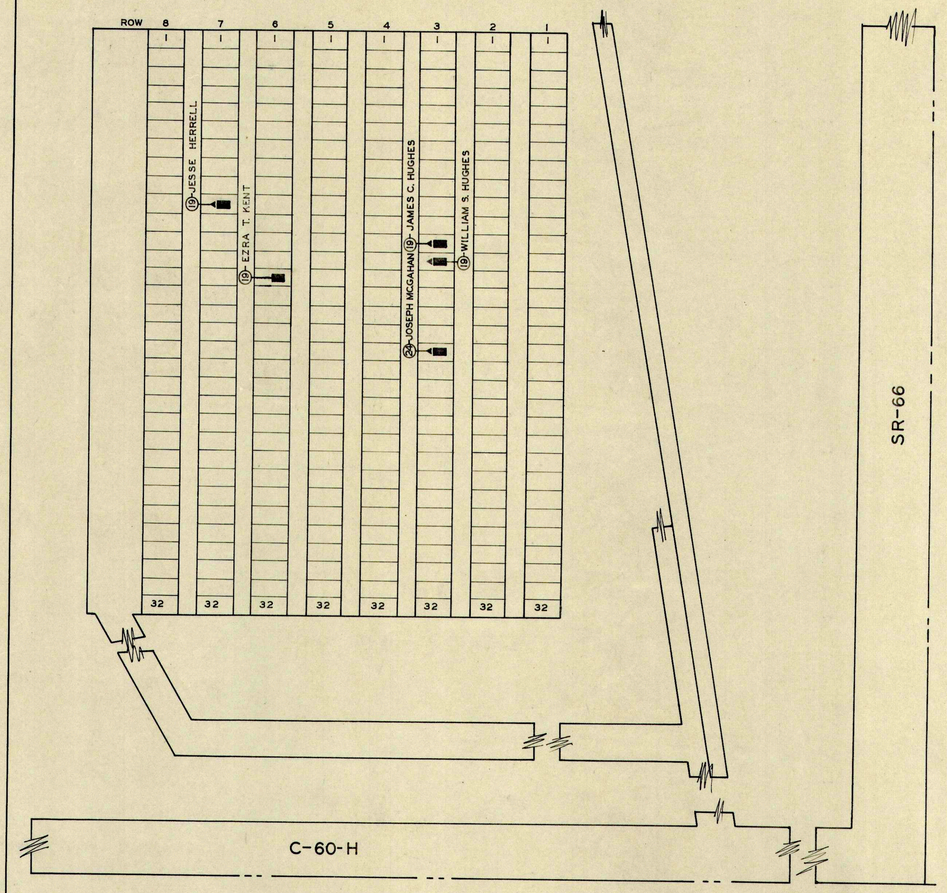

HERREL CEMETERY

PAULDING CO. WASHINGTON TWP.

OFFICIAL PROJECT NO.S

465-42-3-467 & 665-42-3-232

LEGEND	HISTORY
(1) REVOLUTIONARY WAR	HENRY M. HERREL
(10) WAR OF 1812	TRANSFERRED TO
(16) WAR WITH MEXICO	WASHINGTON TWP.
(19) CIVIL WAR	TRUSTEES SEPT.
(28) SPANISH-AM WAR	1, 1902
(31) WORLD WAR	

SCALE 1"=20' 0.5 ACRE

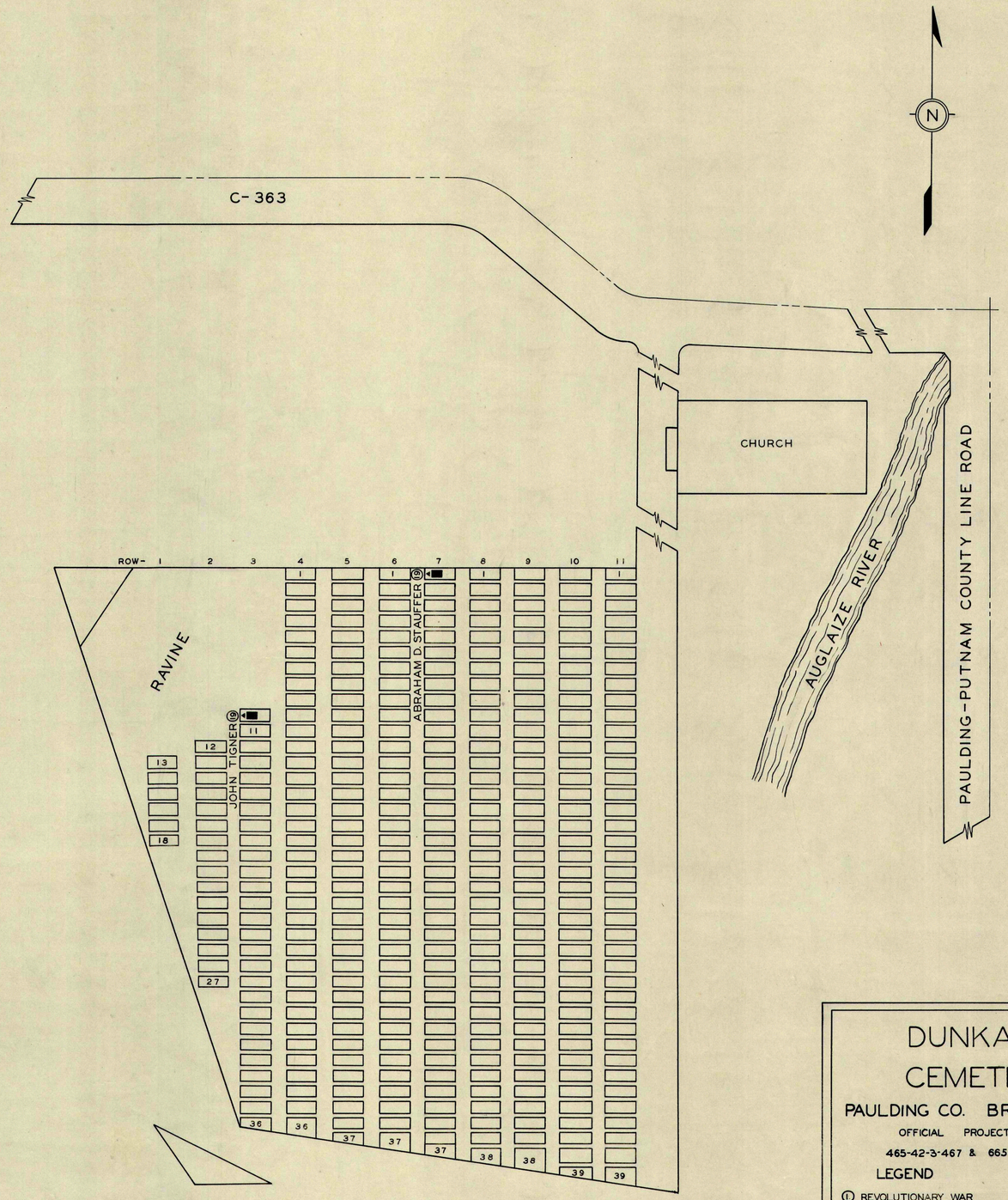

DUNKARD CEMETERY

PAULDING CO. BROWN TWP.

OFFICIAL PROJECT NOS.

465-42-3-467 & 665-42-3-232

LEGEND HISTORY

- (1) REVOLUTIONARY WAR
- (10) WAR OF 1812
- (6) WAR WITH MEXICO
- (19) CIVIL WAR
- (25) SPANISH-AM. WAR
- (31) WORLD WAR

SCALE 1"=20 .75 ACRES

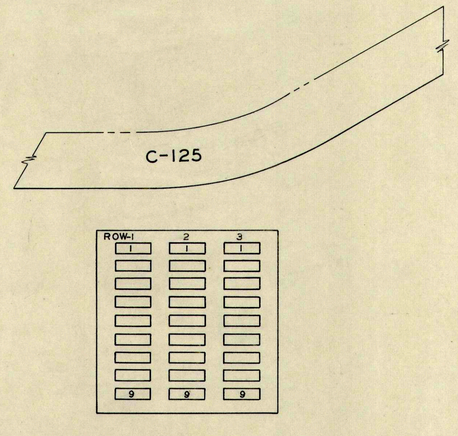

LINCH CEMETERY

PAULDING CO. JACKSON TWP.

OFFICIAL PROJECT NOS.

465-42-3-467 & 665-42-3-232

LEGEND HISTORY

- (1) REVOLUTIONARY WAR
- (10) WAR OF 1812
- (6) WAR WITH MEXICO
- (19) CIVIL WAR
- (25) SPANISH-AM. WAR
- (31) WORLD WAR

SCALE 1"=20 .75 ACRES

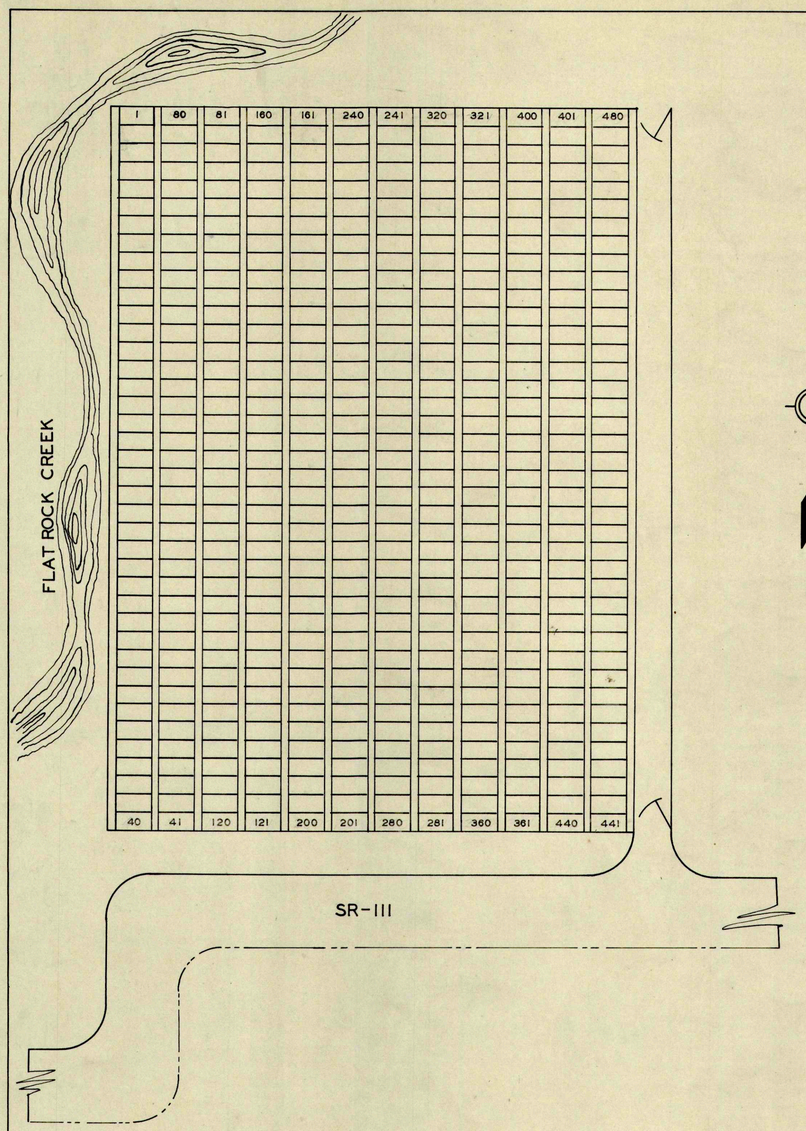

COUNTY HOME CEMETERY

PAULDING CO. JACKSON TWP.

OFFICIAL PROJECT NO.S

465-42-3-467 & 665-42-3-232

LEGEND HISTORY

① REVOLUTIONARY WAR
⑩ WAR OF 1812
⑯ WAR WITH MEXICO
⑲ CIVIL WAR
㉕ SPANISH-AM. WAR
㉛ WORLD WAR

SCALE 1"= 20' 1. ACRE

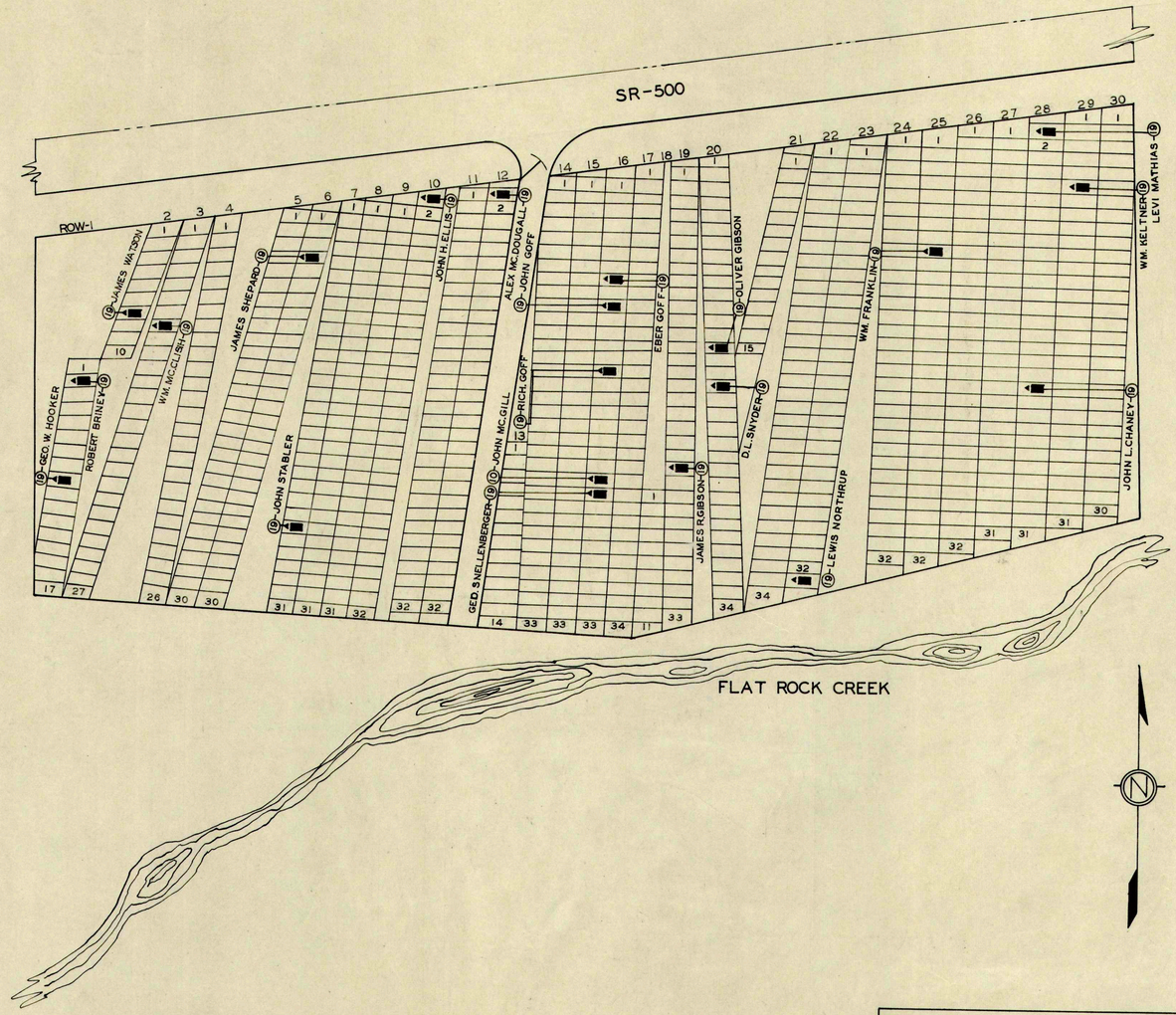

SNELLENBARGER CEMETERY

PAULDING CO. HARRISON TWP.

OFFICIAL PROJECT NO.S

465-42-3-467 & 665-42-3-232

LEGEND HISTORY

① REVOLUTIONARY WAR
⑩ WAR OF 1812
⑯ WAR WITH MEXICO
⑲ CIVIL WAR
㉕ SPANISH-AM. WAR
㉛ WORLD WAR

SCALE 1"= 20' 0.75 ACRE

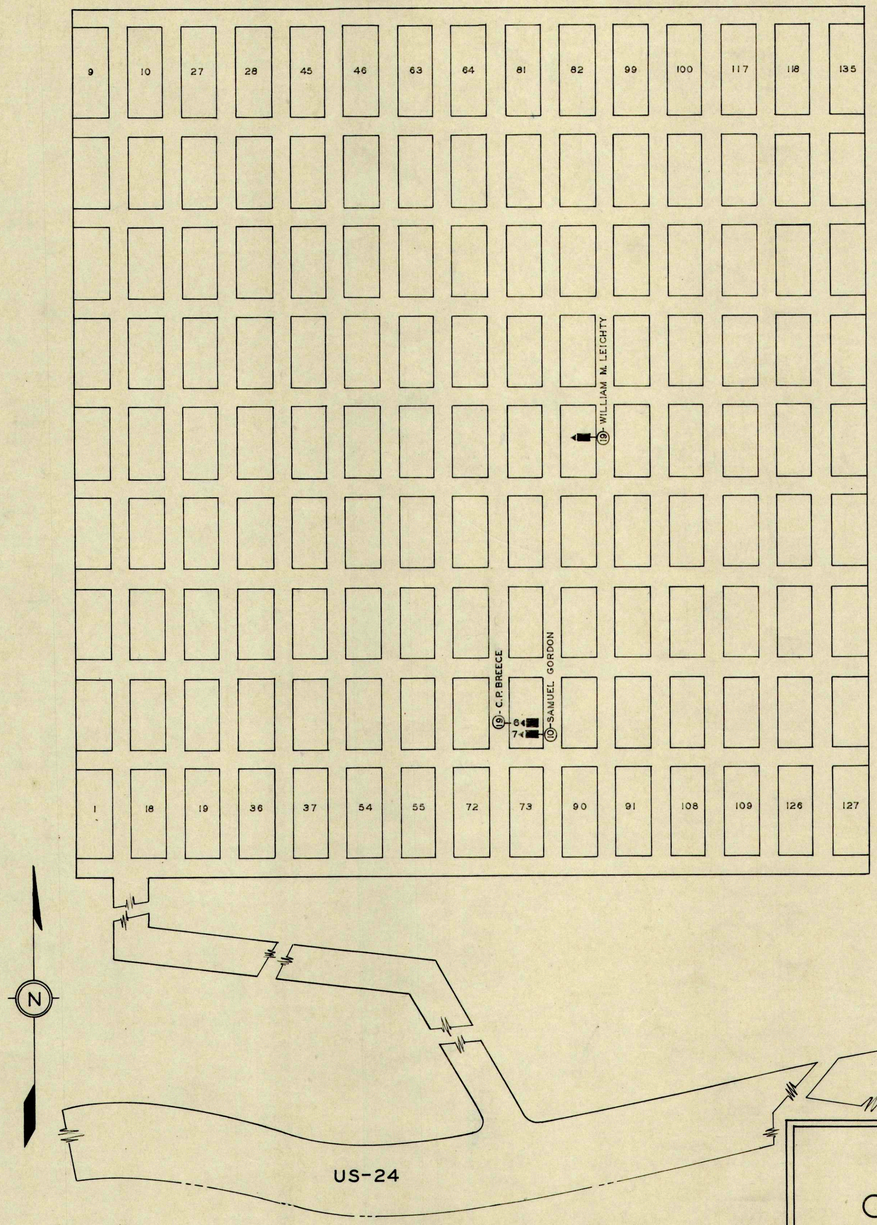

GORDON CEMETERY

PAULDING CO. CRANE TWP.

OFFICIAL PROJECT NO.S

465-42-3-467 & 665-42-3-232

LEGEND	HISTORY
(1) REVOLUTIONARY WAR	COE GORDON TRANS-
(10) WAR OF 1812	FERRED TO CRANE
(16) WAR WITH MEXICO	TWP. TRUSTEES
(19) CIVIL WAR	APR. 14-1881
(25) SPANISH-AM. WAR	
(31) WORLD WAR	

SCALE 1" = 20' 1.25 ACRES

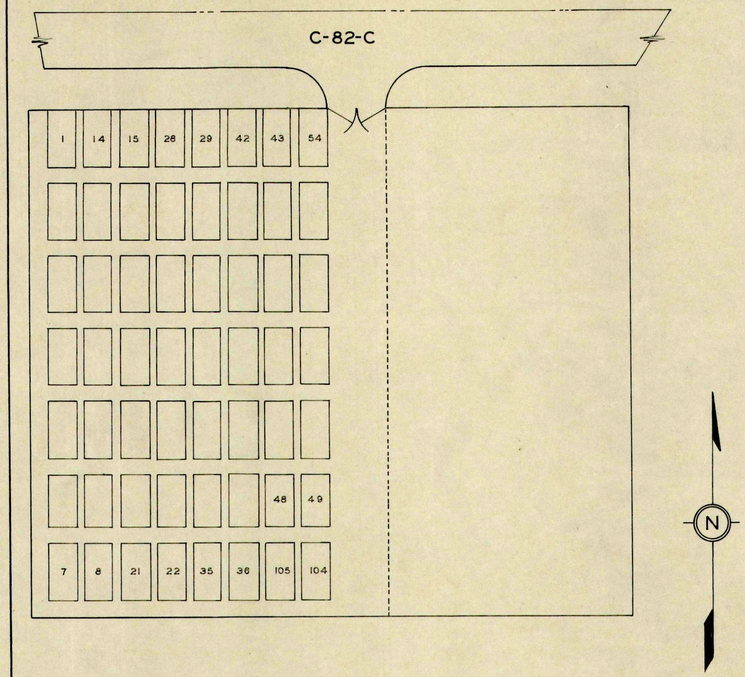

AMISH CEMETERY

PAULDING CO. BLUE CREEK TWP.

OFFICIAL PROJECT NO.S

465-42-3-467 & 665-42-3-232

LEGEND	HISTORY
(1) REVOLUTIONARY WAR	
(10) WAR OF 1812	
(16) WAR WITH MEXICO	
(19) CIVIL WAR	
(25) SPANISH-AM. WAR	
(31) WORLD WAR	

SCALE 1" = 20' 0.75 ACRE

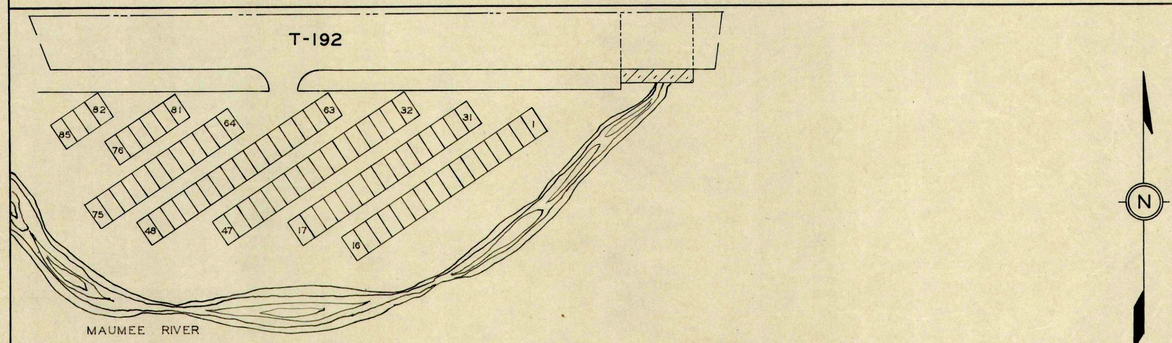

EATON CEMETERY

PAULDING CO. CRANE TWP.

OFFICIAL PROJECT NO.S

465-42-3-467 & 665-42-3-232

LEGEND	HISTORY
(1) REVOLUTIONARY WAR	
(10) WAR OF 1812	
(16) WAR WITH MEXICO	
(19) CIVIL WAR	
(25) SPANISH-AM. WAR	
(31) WORLD WAR	

SCALE 1" = 20' 0.25 ACRE

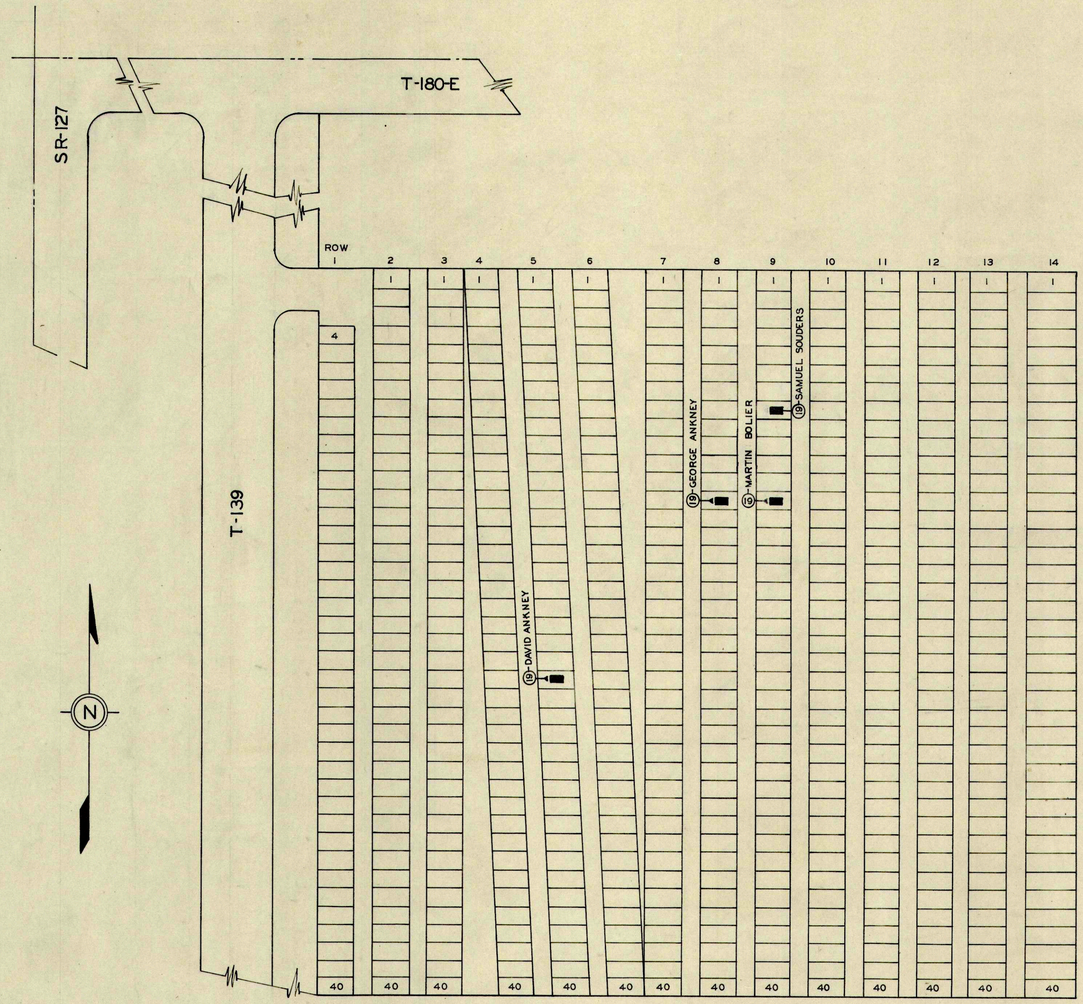

ANKNEY CEMETERY

PAULDING CO. EMERALD TWP.

OFFICIAL PROJECT NO.S

465-42-3-467 & 665-42-3-232

LEGEND HISTORY

(1) REVOLUTIONARY WAR
(10) WAR OF 1812
(16) WAR WITH MEXICO
(19) CIVIL WAR
(25) SPANISH-AM. WAR
(31) WORLD WAR

SCALE: 1" = 20' 1.0 ACRES

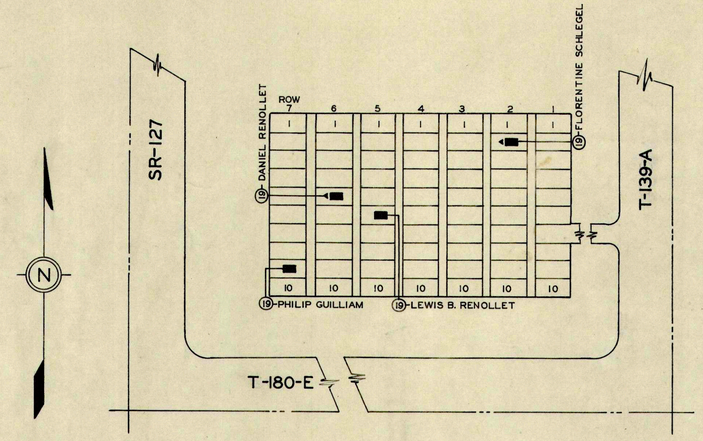

RENOLLET CEMETERY

PAULDING CO. EMERALD TWP.

OFFICIAL PROJECT NO.S

465-42-3-467 & 665-42-3-232

LEGEND HISTORY

(1) REVOLUTIONARY WAR
(10) WAR OF 1812
(16) WAR WITH MEXICO
(19) CIVIL WAR
(25) SPANISH-AM. WAR
(31) WORLD WAR

SCALE: 1" = 20' 0.25 ACRES

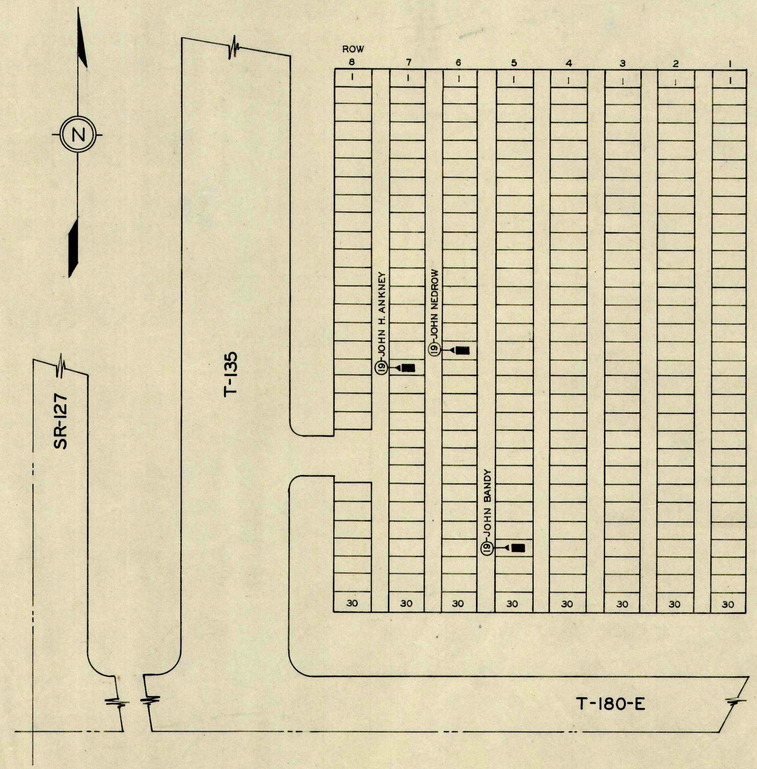

KINZER CEMETERY

PAULDING CO. EMERALD TWP.

OFFICIAL PROJECT NO.S

465-42-3-467 & 665-42-3-232

LEGEND HISTORY

(1) REVOLUTIONARY WAR
(10) WAR OF 1812
(16) WAR WITH MEXICO
(19) CIVIL WAR
(25) SPANISH-AM. WAR
(31) WORLD WAR

SCALE: 1" = 20' 0.5 ACRES

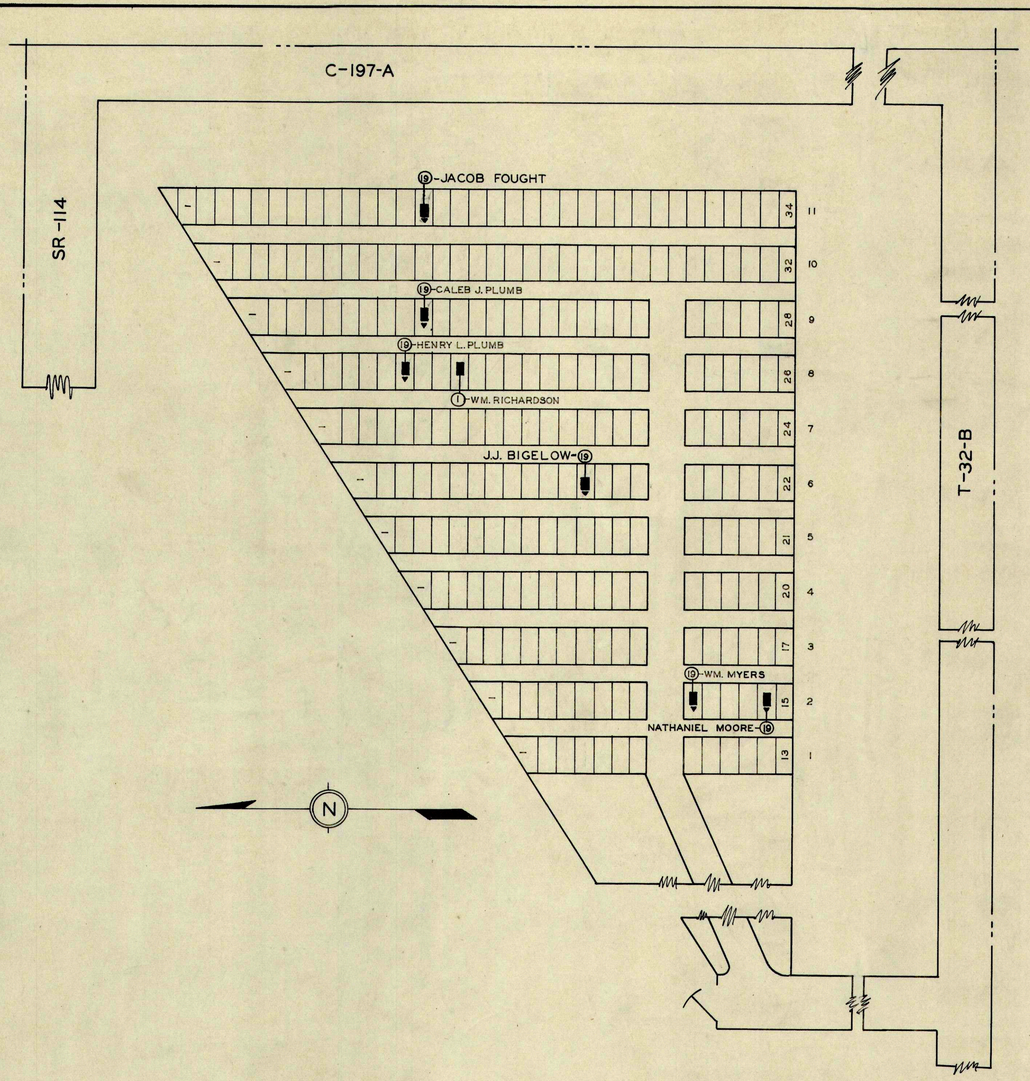

FOUGHT CEMETERY

PAULDING CO. WASHINGTON TWP.

OFFICIAL PROJECT NO.S

465-42-3-467 & 665-42-3-232

LEGEND	HISTORY
① REVOLUTIONARY WAR	J.J. BIGELOW & OTHERS 1/4 AC. TO WASHINGTON TWP. TRUSTEES SEPT. 21 1892 — G.C. & MARY DUNLAP TO TRUSTEES 3/4 AC. 1902
⑩ WAR OF 1812	
⑯ WAR WITH MEXICO	
⑲ CIVIL WAR	
㉕ SPANISH-AM. WAR	
㉛ WORLD WAR	

SCALE: 1" = 20' 1.0 ACRES

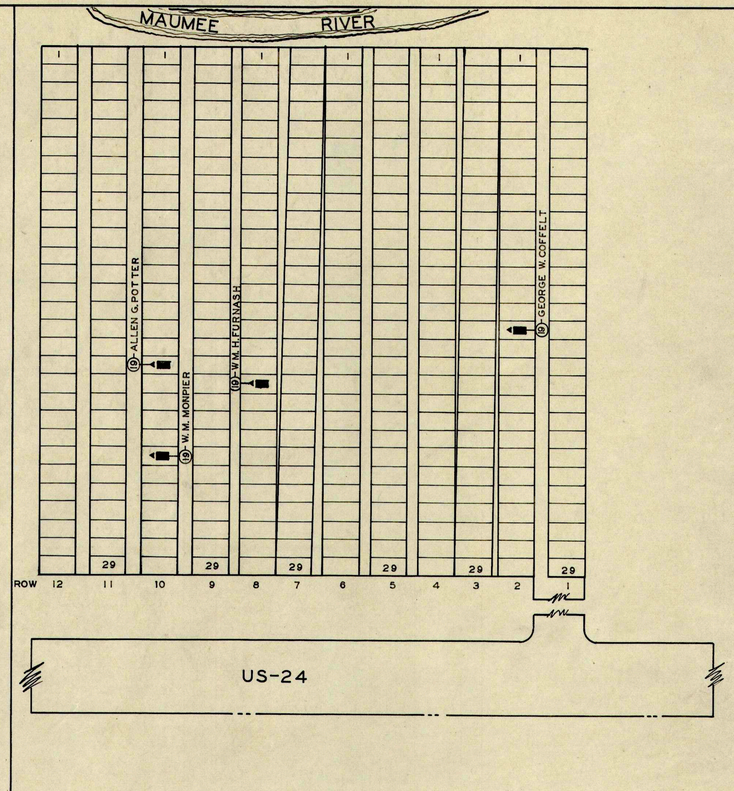

BANKS CEMETERY

PAULDING CO. CARRYALL TWP.

OFFICIAL PROJECT NO.S

465-42-3-467 & 665-42-3-232

LEGEND	HISTORY
① REVOLUTIONARY WAR	
⑩ WAR OF 1812	
⑯ WAR WITH MEXICO	
⑲ CIVIL WAR	
㉕ SPANISH-AM. WAR	
㉛ WORLD WAR	

SCALE: 1" = 20' 0.5 ACRES

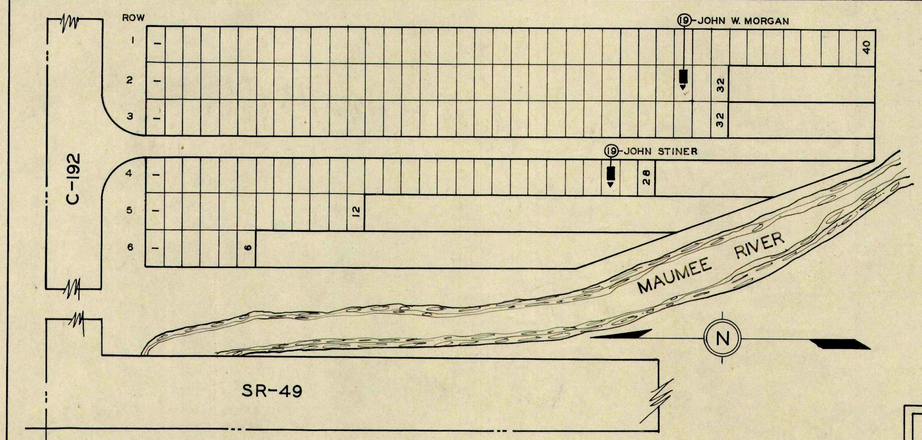

SLOUGH CEMETERY

PAULDING CO. CARRYALL TWP.

OFFICIAL PROJECT NO.S

465-42-3-467 & 665-42-3-232

LEGEND	HISTORY
① REVOLUTIONARY WAR	
⑩ WAR OF 1812	
⑯ WAR WITH MEXICO	
⑲ CIVIL WAR	
㉕ SPANISH-AM. WAR	
㉛ WORLD WAR	

SCALE: 1" = 20' 0.25 ACRES

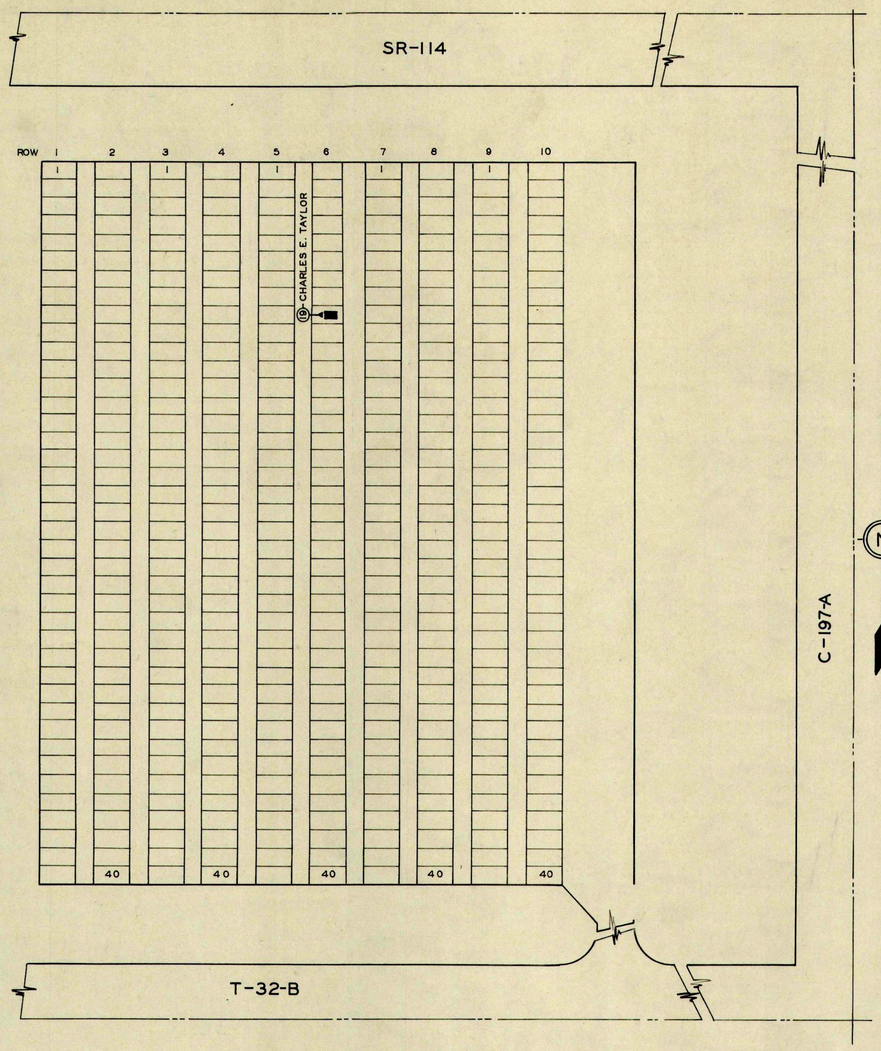

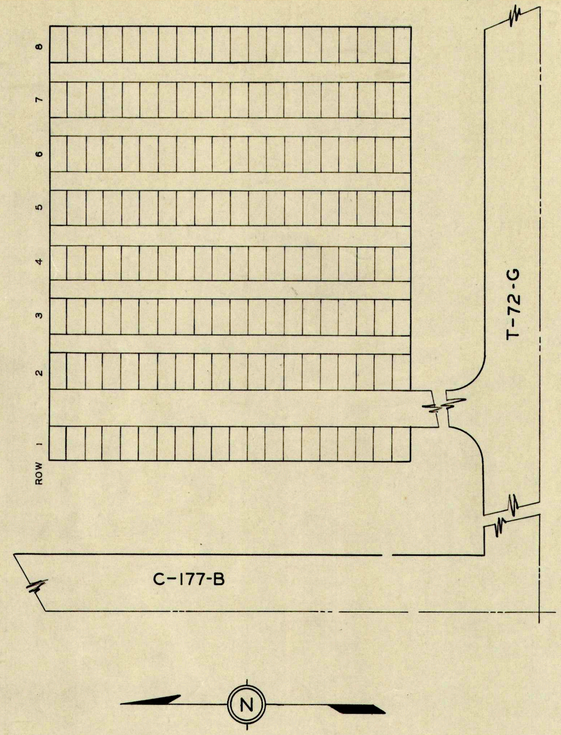

WILSON
COLORED
CEMETERY
PAULDING CO. WASHINGTON TWP.

OFFICIAL PROJECT NOS.
465-42-3-467 & 665-42-3-232

LEGEND	HISTORY
(1) REVOLUTIONARY WAR	
(10) WAR OF 1812	
(16) WAR WITH MEXICO	
(19) CIVIL WAR	
(25) SPANISH-AM. WAR	
(31) WORLD WAR	

SCALE 1"= 20' .25 ACRES

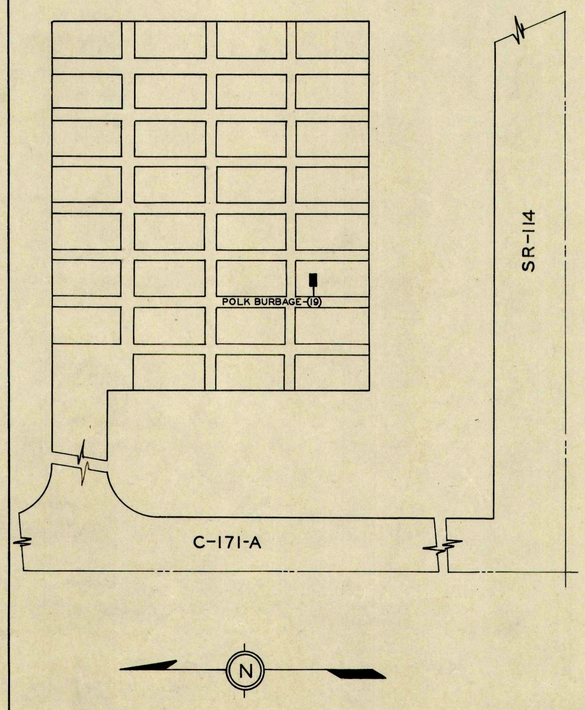

YOUNG
CEMETERY
PAULDING CO. WASHINGTON TWP.

OFFICIAL PROJECT NO.S
465-42-3-467 & 665-42-3-232

LEGEND	HISTORY
(1) REVOLUTIONARY WAR	JACKSON YOUNG
(10) WAR OF 1812	TRANSFERRED TO
(16) WAR WITH MEXICO	WASHINGTON TWP.
(19) CIVIL WAR	AUG. 21-1888
(25) SPANISH-AM. WAR	
(31) WORLD WAR	

SCALE 1"= 20' 0.75 ACRES

BURBAGE
CEMETERY
PAULDING CO. WASHINGTON TWP.

OFFICIAL PROJECT NO.S
465-42-3-467 & 665-42-3-232

LEGEND	HISTORY
(1) REVOLUTIONARY WAR	JOHN D. CARETON
(10) WAR OF 1812	TRANSFERRED 1/4
(16) WAR WITH MEXICO	A.C. TO WASHINGTON
(19) CIVIL WAR	TWP. DEC. 19-1859
(25) SPANISH-AM. WAR	
(31) WORLD WAR	

SCALE 1"= 20' 0.25 ACRES

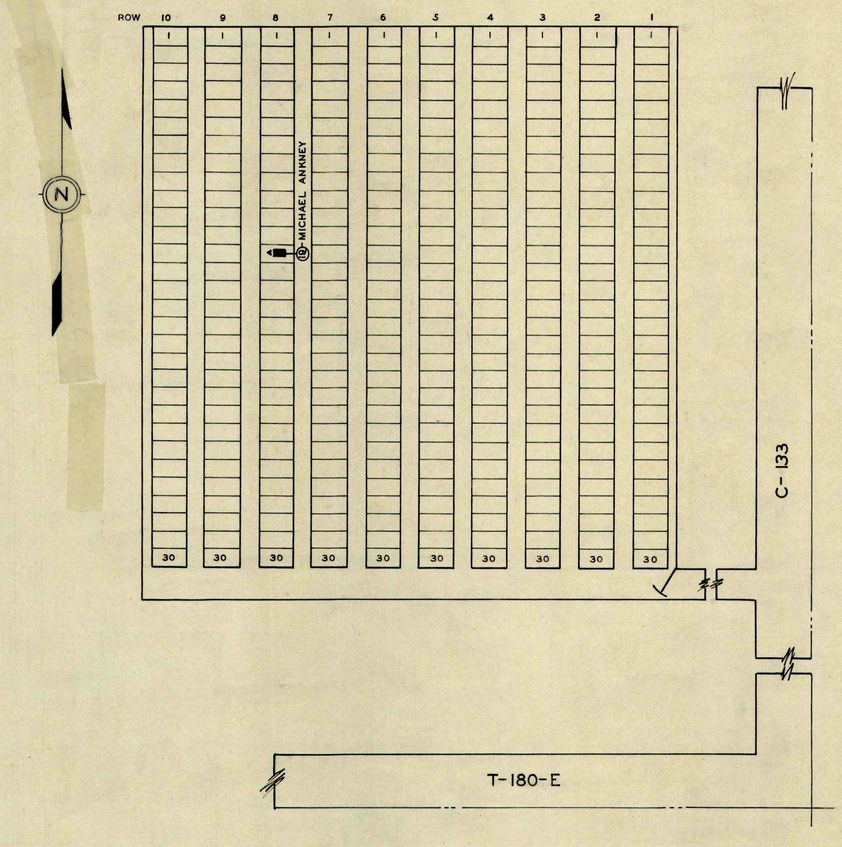

HYMAN CEMETERY

PAULDING CO. EMERALD TWP.

OFFICIAL PROJECT NO.S

465-42-3-467 & 665-42-3-232

LEGEND **HISTORY**

- (1) REVOLUTIONARY WAR
- (10) WAR OF 1812
- (16) WAR WITH MEXICO
- (19) CIVIL WAR
- (25) SPANISH-AM WAR
- (31) WORLD WAR

SCALE 1"=20' 0.5 ACRE

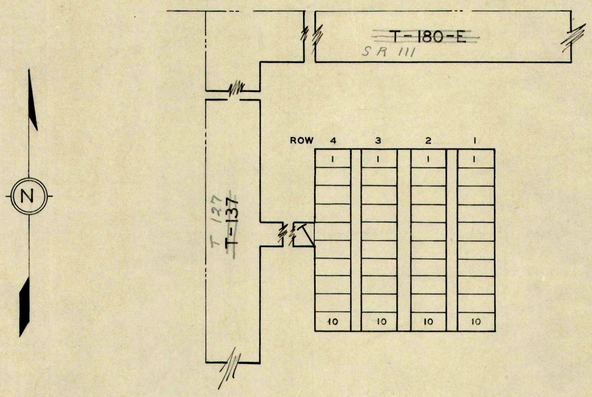

BLAINE CEMETERY

PAULDING CO. EMERALD TWP.

OFFICIAL PROJECT NO.S

465-42-3-467 & 665-42-3-232

LEGEND **HISTORY**

- (1) REVOLUTIONARY WAR
- (10) WAR OF 1812
- (16) WAR WITH MEXICO
- (19) CIVIL WAR
- (25) SPANISH-AM WAR
- (31) WORLD WAR

SCALE 1"=20' 0.25 ACRE

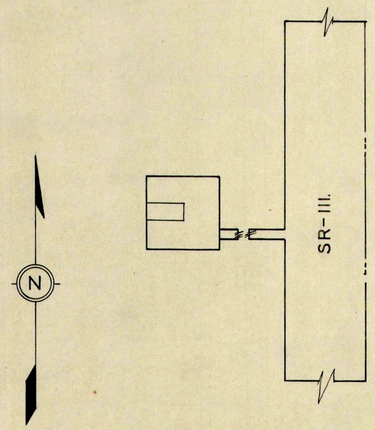

BARTON CEMETERY

PAULDING CO. AUGLAIZE TWP.

OFFICIAL PROJECT NO.S

465-42-3-467 & 665-42-3-232

LEGEND **HISTORY**

- (1) REVOLUTIONARY WAR
- (10) WAR OF 1812
- (16) WAR WITH MEXICO
- (19) CIVIL WAR
- (25) SPANISH-AM WAR
- (31) WORLD WAR

SCALE 1"=20' 0.25 ACRE

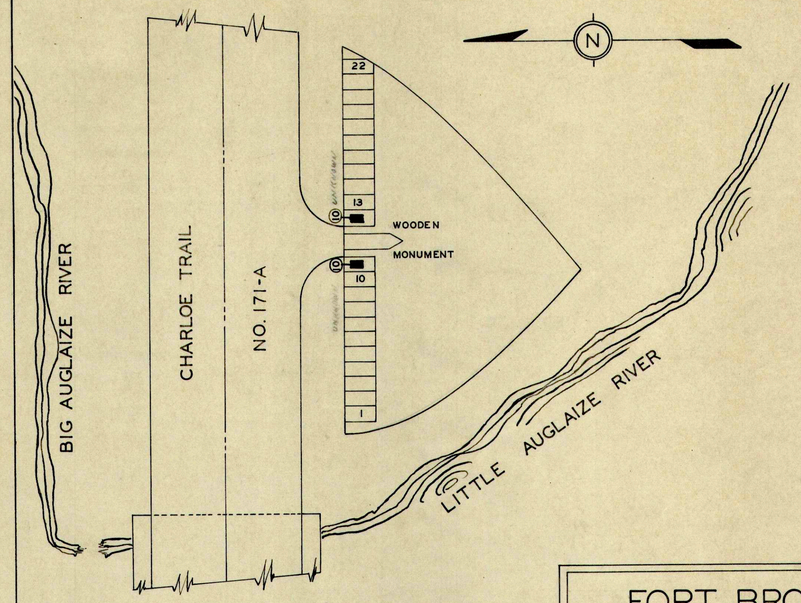

FORT BROWN CEMETERY

PAULDING CO. BROWN TWP.

OFFICIAL PROJECT NOS

465-42-3-467 & 665-42-3-232

LEGEND	HISTORY
① REVOLUTIONARY WAR	
⑩ WAR OF 1812	
⑯ WAR WITH MEXICO	
⑲ CIVIL WAR	
㉕ SPANISH-AM. WAR	
㉛ WORLD WAR	

SCALE 1" = 20' 0.25 ACRE

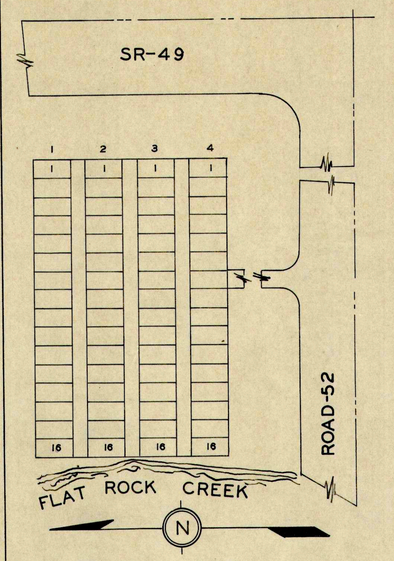

BRADY-FINAN CEMETERY

PAULDING CO. BENTON TWP.

OFFICIAL PROJECT NOS

465-42-3-467 & 665-42-3-232

LEGEND	HISTORY
① REVOLUTIONARY WAR	JOHN STEGER TO
⑩ WAR OF 1812	BENTON TWP. TR-
⑯ WAR WITH MEXICO	USTEES SEPT. 11-
⑲ CIVIL WAR	1872
㉕ SPANISH-AM. WAR	
㉛ WORLD WAR	

SCALE 1" = 20' 0.25 ACRE

HOOVER - FARM CEMETERY

PAULDING CO. BROWN TWP.

OFFICIAL PROJECT NOS

465-42-3-467 & 665-42-3-232

LEGEND	HISTORY
① REVOLUTIONARY WAR	
⑩ WAR OF 1812	
⑯ WAR WITH MEXICO	
⑲ CIVIL WAR	
㉕ SPANISH-AM. WAR	
㉛ WORLD WAR	

SCALE 1" = 20' 0.25 ACRE

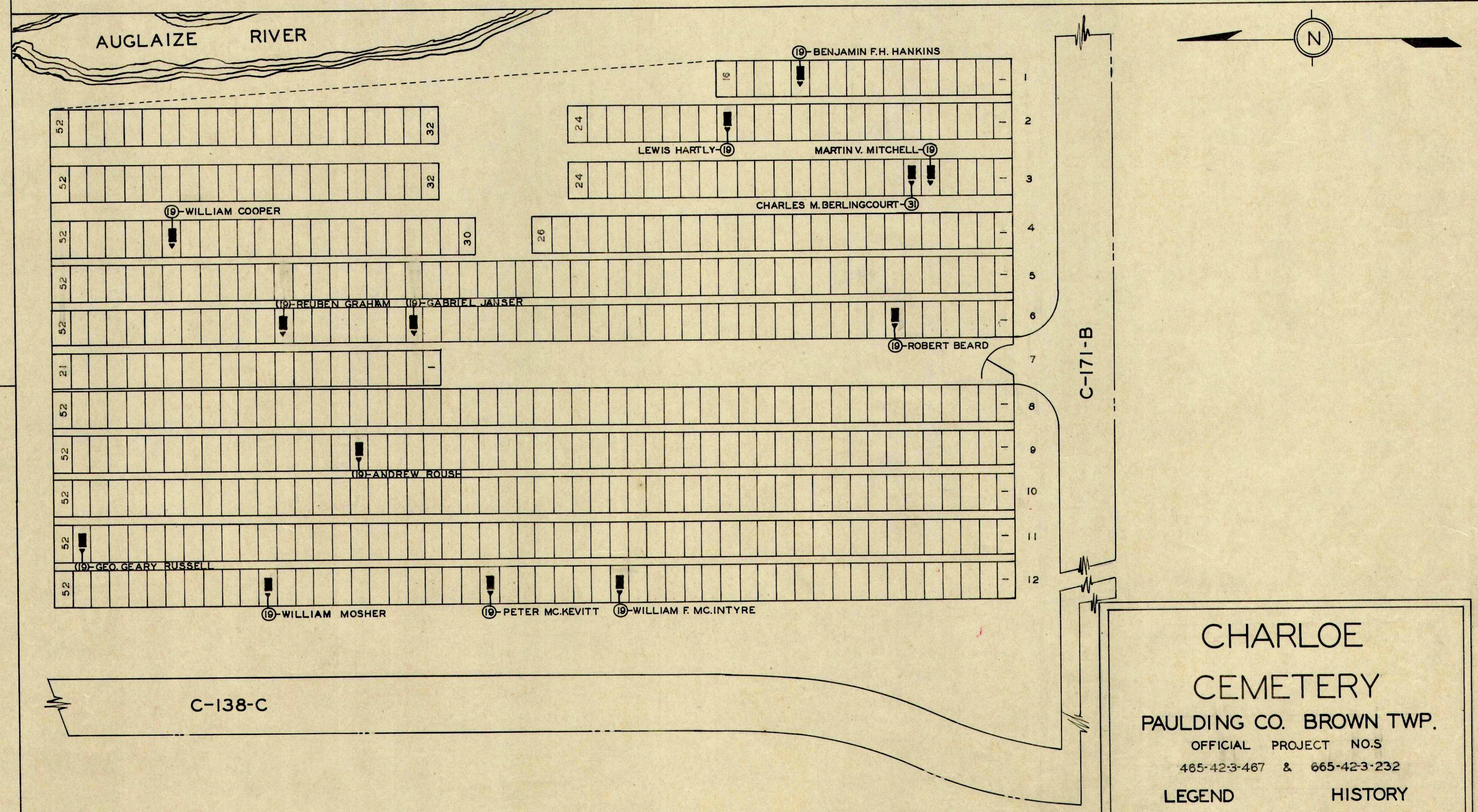

CHARLOE CEMETERY

PAULDING CO. BROWN TWP.

OFFICIAL PROJECT NOS

465-42-3-467 & 665-42-3-232

LEGEND	HISTORY
① REVOLUTIONARY WAR	D & HARRIET BLA-
⑩ WAR OF 1812	KESLEE TO BROWN
⑯ WAR WITH MEXICO	TWP. TRUSTEES
⑲ CIVIL WAR	SEPT. 8-1890
㉕ SPANISH-AM. WAR	
㉛ WORLD WAR	

SCALE 1" = 20' 1.25 ACRES

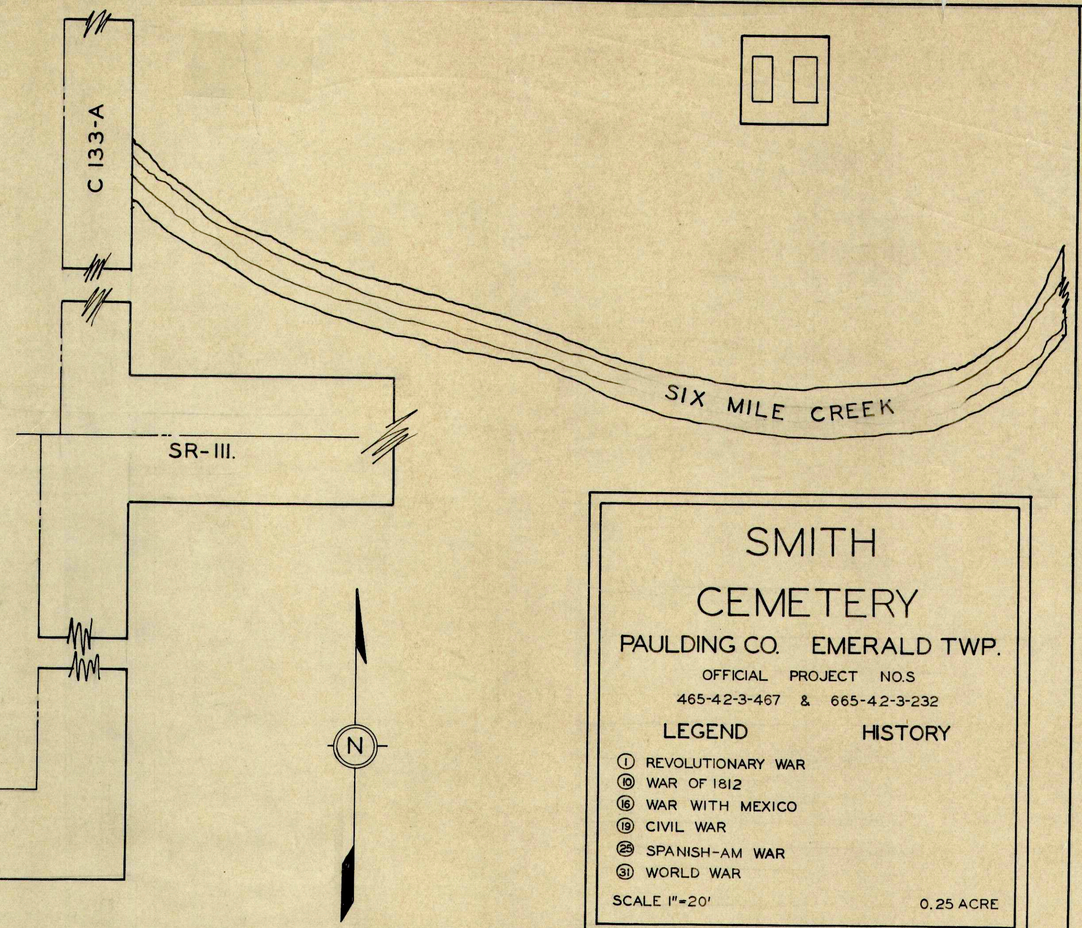

SMITH CEMETERY

PAULDING CO. EMERALD TWP.

OFFICIAL PROJECT NO.S

465-42-3-467 & 665-42-3-232

LEGEND HISTORY

① REVOLUTIONARY WAR
⑩ WAR OF 1812
⑯ WAR WITH MEXICO
⑲ CIVIL WAR
㉕ SPANISH-AM WAR
㉛ WORLD WAR

SCALE 1"=20' 0.25 ACRE

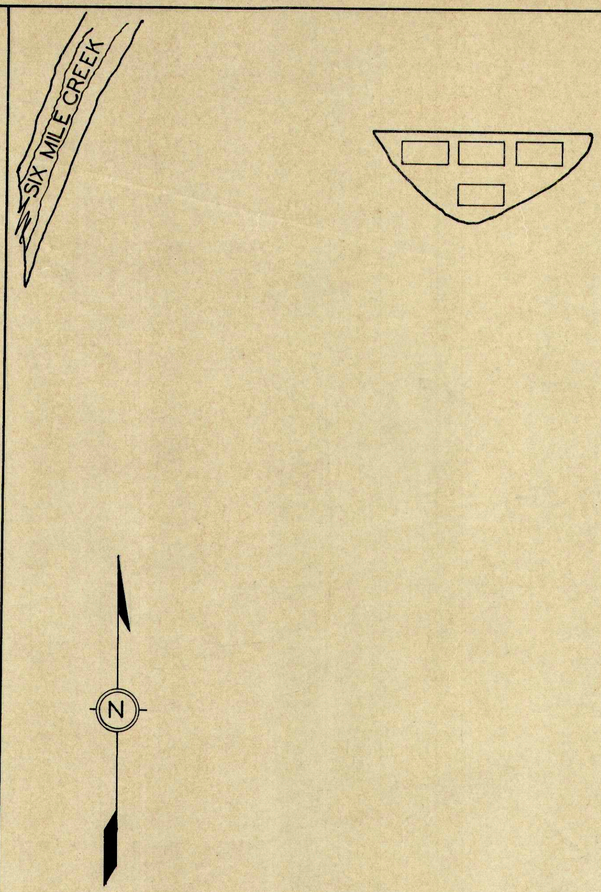

HASH CEMETERY

PAULDING CO. EMERALD TWP.

OFFICIAL PROJECT NO.S

465-42-3-467 & 665-42-3-232

LEGEND HISTORY

① REVOLUTIONARY WAR
⑩ WAR OF 1812
⑯ WAR WITH MEXICO
⑲ CIVIL WAR
㉕ SPANISH-AM WAR
㉛ WORLD WAR

SCALE 1"=20' 0.25 ACRE

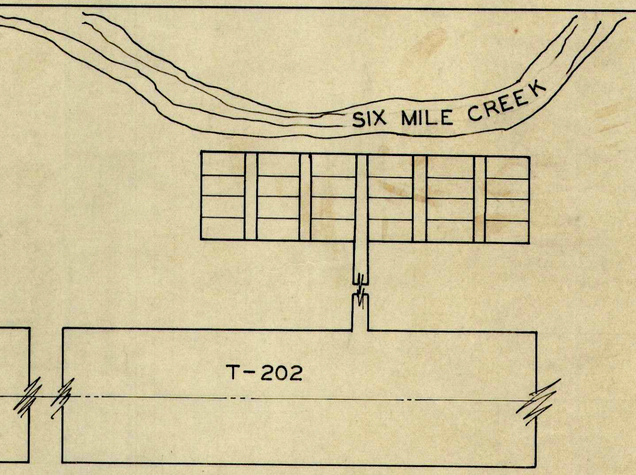

BAKLE CEMETERY

PAULDING CO. EMERALD TWP.

OFFICIAL PROJECT NO.S

465-42-3-467 & 665-42-3-232

LEGEND HISTORY

① REVOLUTIONARY WAR
⑩ WAR OF 1812
⑯ WAR WITH MEXICO
⑲ CIVIL WAR
㉕ SPANISH-AM WAR
㉛ WORLD WAR

SCALE 1"=20' 0.25 ACRE

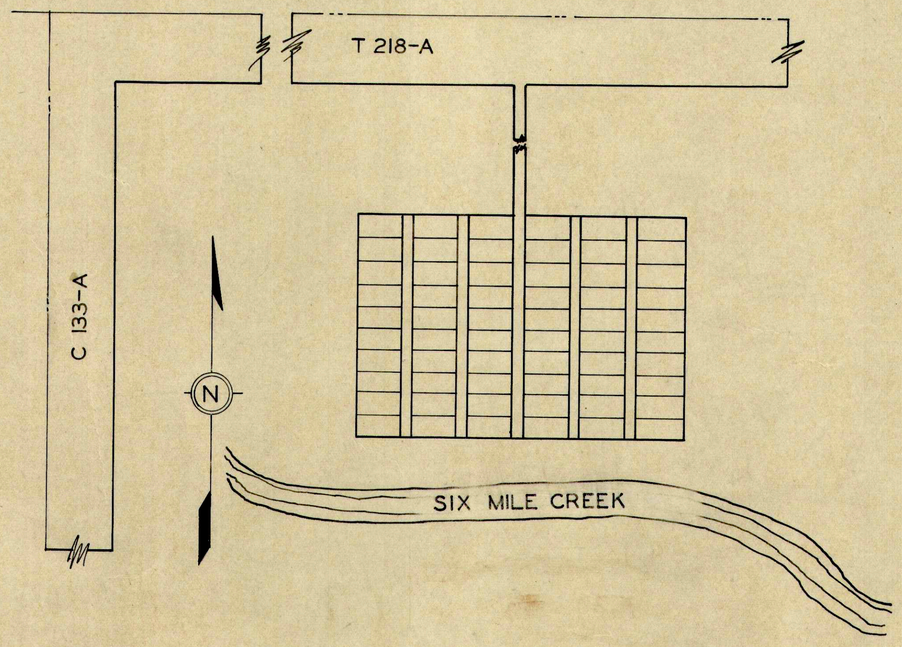

WHITEHEAD CEMETERY

PAULDING CO. EMERALD TWP.

OFFICIAL PROJECT NO.S

465-42-3-467 & 665-42-3-232

LEGEND HISTORY

① REVOLUTIONARY WAR
⑩ WAR OF 1812
⑯ WAR WITH MEXICO
⑲ CIVIL WAR
㉕ SPANISH-AM WAR
㉛ WORLD WAR

SCALE 1"=20' 0.25 ACRE

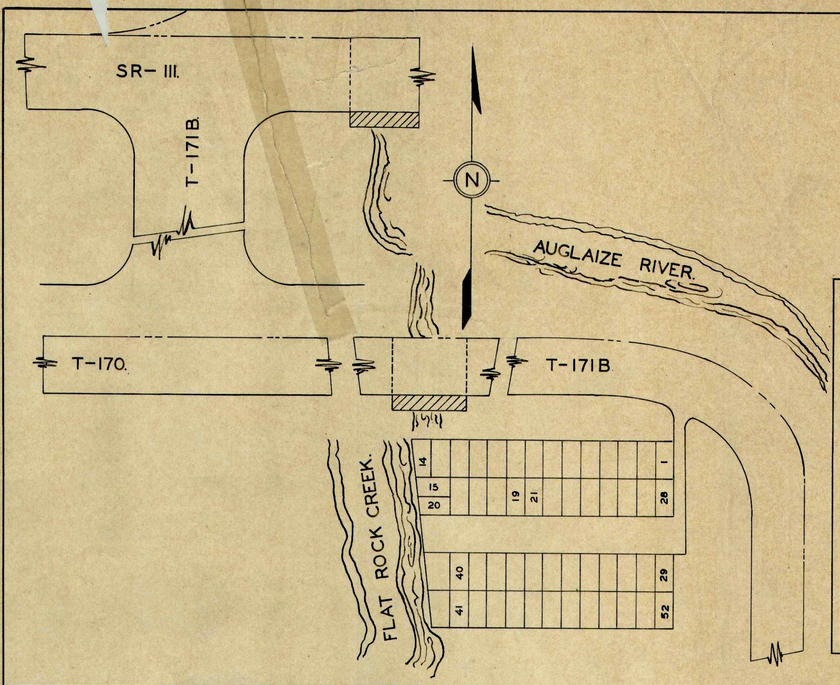

HOSTERMAN CEMETERY

PAULDING CO. AUGLAIZE TWP.

OFFICIAL PROJECT NO.S

465-42-3-467 & 665-42-3-232

LEGEND	HISTORY
(1) REVOLUTIONARY WAR	
(10) WAR OF 1812	
(16) WAR WITH MEXICO	
(19) CIVIL WAR	
(25) SPANISH-AM. WAR	
(31) WORLD WAR	

SCALE 1"=20' 0.25 ACRE

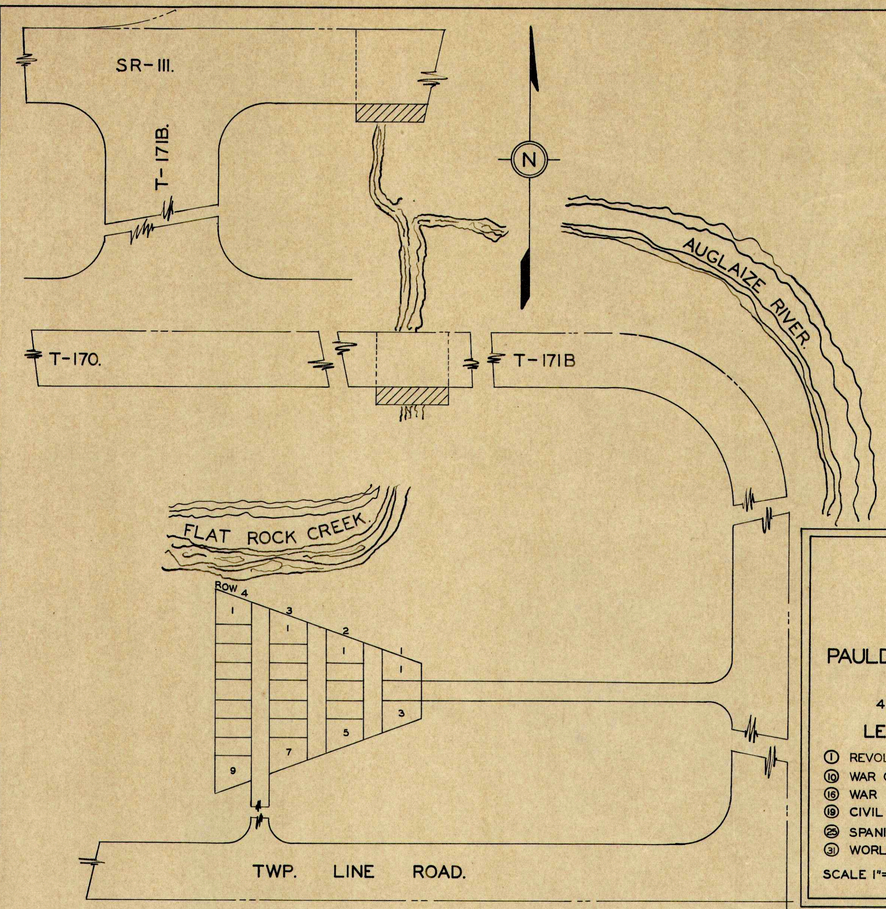

LANDES CEMETERY

PAULDING CO. AUGLAIZE TWP.

OFFICIAL PROJECT NO.S

465-42-3-467 & 665-42-3-232

LEGEND	HISTORY
(1) REVOLUTIONARY WAR	
(10) WAR OF 1812	
(16) WAR WITH MEXICO	
(19) CIVIL WAR	
(25) SPANISH-AM. WAR	
(31) WORLD WAR	

SCALE 1"=20' 0.25 ACRE

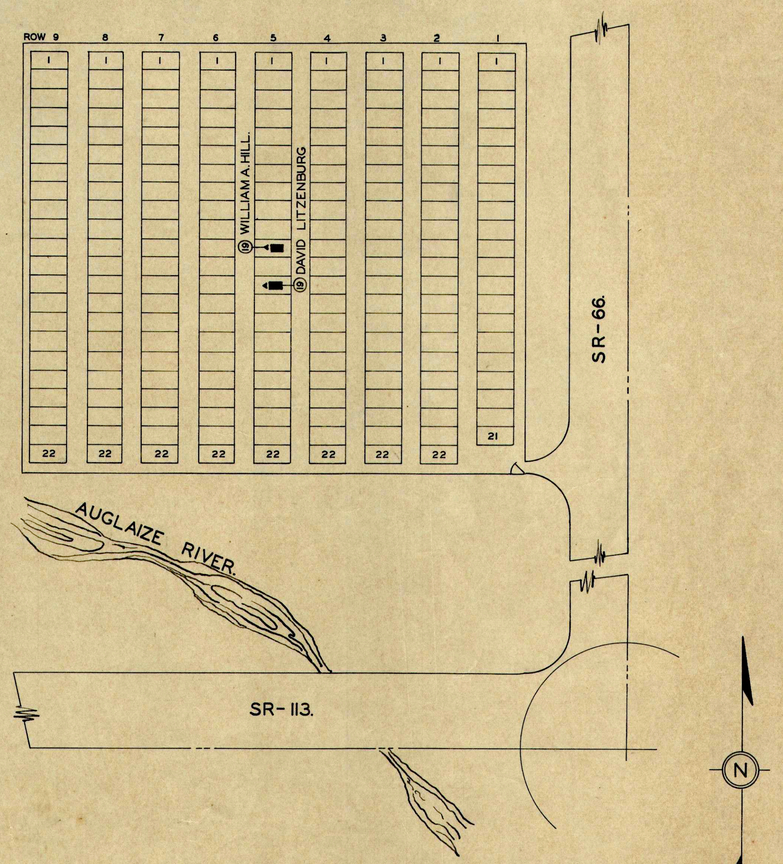

OAKWOOD CEMETERY

PAULDING CO. BROWN TWP.

OFFICIAL PROJECT NO.S

465-42-3-467 & 665-42-3-232

LEGEND	HISTORY
(1) REVOLUTIONARY WAR	
(10) WAR OF 1812	
(16) WAR WITH MEXICO	
(19) CIVIL WAR	
(25) SPANISH-AM WAR	
(31) WORLD WAR	

SCALE 1"=20' 0.5 ACRE

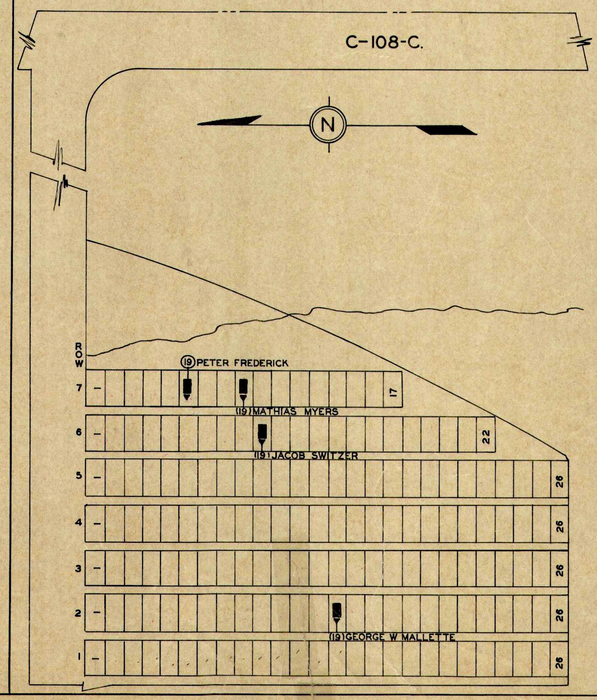

SWITZER CEMETERY

PAULDING CO. BROWN TWP.

OFFICIAL PROJECT NO.S

465-42-3-467 & 665-42-3-232

LEGEND	HISTORY
(1) REVOLUTIONARY WAR	JACOB SWITZER
(10) WAR OF 1812	TO BROWN TWP.
(16) WAR WITH MEXICO	TRUSTEES MAY
(19) CIVIL WAR	9,1854
(25) SPANISH-AM WAR	
(31) WORLD WAR	

SCALE 1"=20' 0.25 ACRE

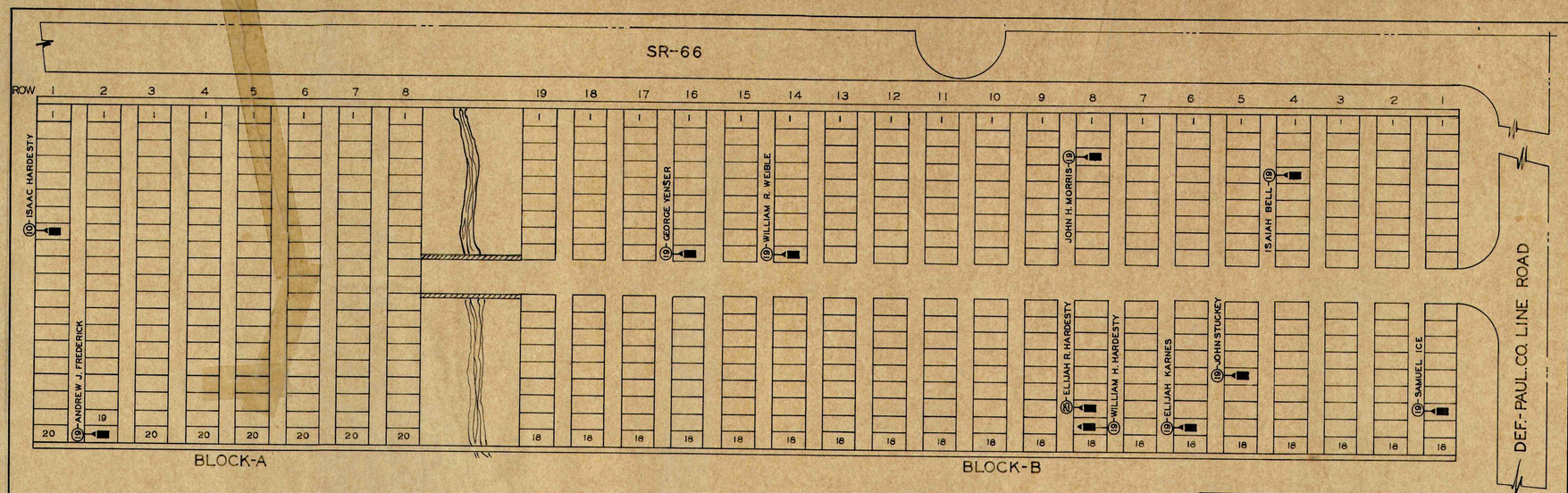

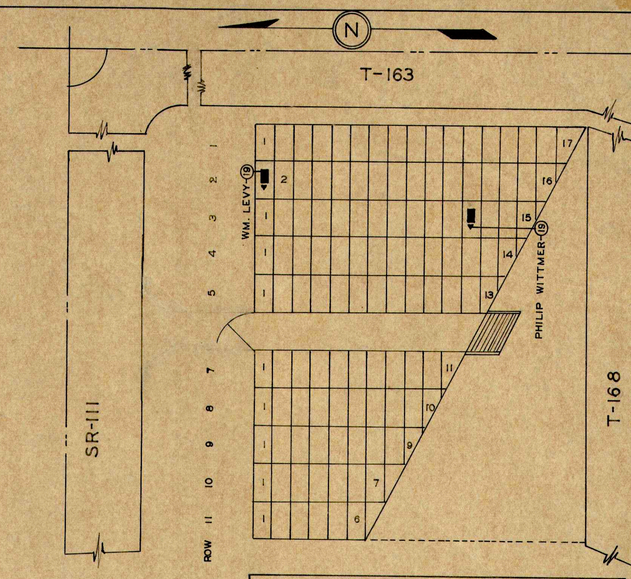



ICE CEMETERY

PAULDING CO. AUGLAIZE TWP.

OFFICIAL PROJECT NO.S

465-42-3-467 & 665-42-3-232

LEGEND	HISTORY
(1) REVOLUTIONARY WAR	SAMUEL ICE TRANS-
(10) WAR OF 1812	FERRED TO AUGLAIZE
(16) WAR WITH MEXICO	TWP. TRUSTEES
(19) CIVIL WAR	MAY 2-1902
(25) SPANISH-AM. WAR	
(31) WORLD WAR	

SCALE 1"= 20' 1. ACRE

DOTTERER CEMETERY

PAULDING CO. AUGLAIZE TWP

OFFICIAL PROJECT NO.S

465-42-3-467 & 665-42-3-232

LEGEND	HISTORY
(1) REVOLUTIONARY WAR	
(10) WAR OF 1812	
(16) WAR WITH MEXICO	
(19) CIVIL WAR	
(25) SPANISH-AM. WAR	
(31) WORLD WAR	

SCALE 1"= 20' 0.25 ACRE

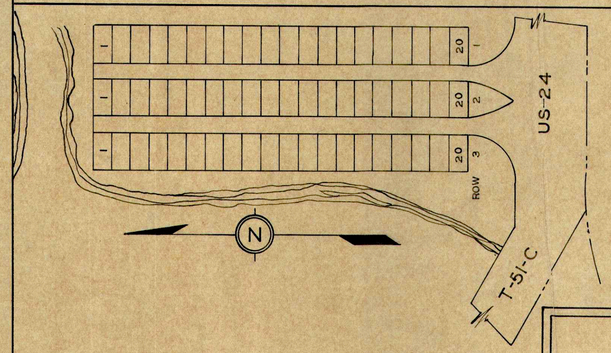

COFFELT CEMETERY

PAULDING CO. CARRYALL TWP

OFFICIAL PROJECT NO.S

465-42-3-467 & 665-42-3-232

LEGEND	HISTORY
(1) REVOLUTIONARY WAR	
(10) WAR OF 1812	
(16) WAR WITH MEXICO	
(19) CIVIL WAR	
(25) SPANISH-AM. WAR	
(31) WORLD WAR	

SCALE 1"= 20' 0.25 ACRES

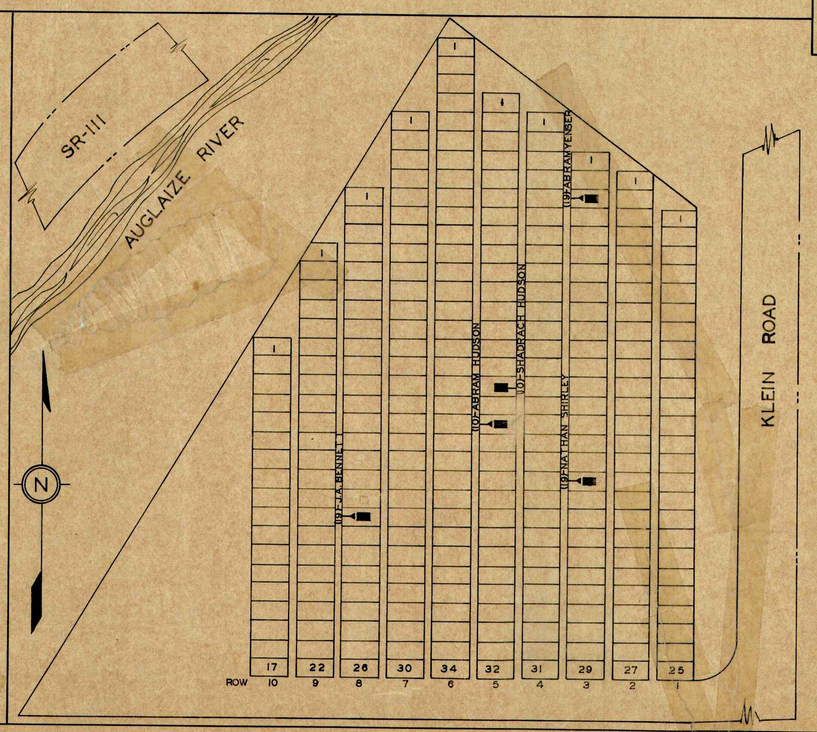

POTTER CEMETERY

PAULDING CO. AUGLAIZE TWP.

OFFICIAL PROJECT NO.S

465-42-3-467 & 665-42-3-232

LEGEND	HISTORY
(1) REVOLUTIONARY WAR	
(10) WAR OF 1812	
(16) WAR WITH MEXICO	
(19) CIVIL WAR	
(25) SPANISH-AM. WAR	
(31) WORLD WAR	

SCALE 1"= 20' 0.25 ACRES